

Royal Victoria Regional Health Centre 27 Gallie Ct. Parking lot enhancements

Shelley Ditty, VP, Planning & Support Services

Heidi Hanson, Hanson + Jung Architects Inc.

Public Meeting of Barrie City Council

Monday April 14, 2014



Opened May 2012



LOCATION PLAN LEGEND

PROPERTY LINE



EXTENT OF WETLANDS



PARKING CALCULATIONS

NORTH LOT : 214 STALLS

SOUTH LOT : 121 STALLS

TOTAL : 335 STALLS



ROYAL VICTORIA REGIONAL HEALTH CENTRE

Location Plan

Date: APRIL 2014 Scale: NTS










PROPOSED USE

- **RVH STAFF PARKING ONLY
(NO PUBLIC ACCESS TO HOSPITAL FROM REAR ENTRANCES)**
- **STAFF WILL PAY NOMINAL FEE TO OFFSET MAINTENANCE FEES**
- **CONTROLLED ACCESS TO/FROM PARKING LOT VIA EMPLOYEE ID CARD
SWIPE**
- **STAFF CURRENTLY PARKING IN LOT C WILL BE MOVED TO THIS LOT TO
FREE UP MORE PUBLIC PARKING CLOSER TO ATRIUM ENTRANCE**
- **DAY SHIFTS: 6:00AM - 6:00PM**
- **32 BARRIER FREE PARKING SPOTS FOR STAFF HAVE ALREADY BEEN
PROVIDED CLOSER TO THE BUILDING STAFF ENTRANCE**

CAMPUS PARKING PLAN

ENTRANCES

-  Main Entrance
-  Emergency Entrance
-  Atrium Entrance
-  Rotary Place Entrance
-  Staff L1 Entrance
-  Staff L2 Entrance
-  Staff L1 Entrance



ROYAL VICTORIA REGIONAL HEALTH CENTRE Campus Parking Plan Date: APRIL 2014 Scale: NTS

Parsons + Jung Architects Inc. 437 Richmond Street W. Toronto Ontario M5S 1S9 T 416-591-7125 F 416-591-0003



PHOTO 1 : VIEW FROM DUNSMORE LANE



PHOTO 2 : VIEW FROM DUNSMORE LANE

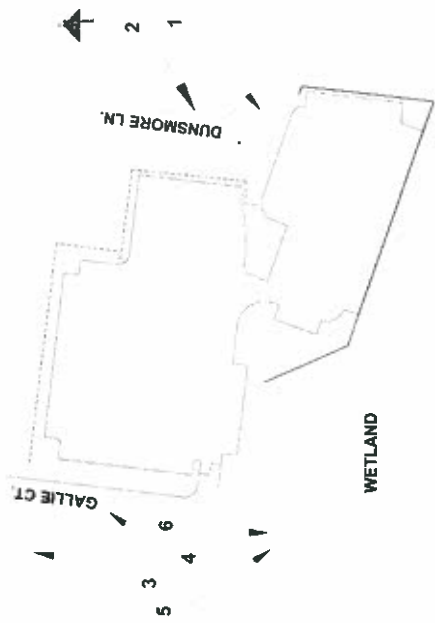


PHOTO LOCATION PLAN

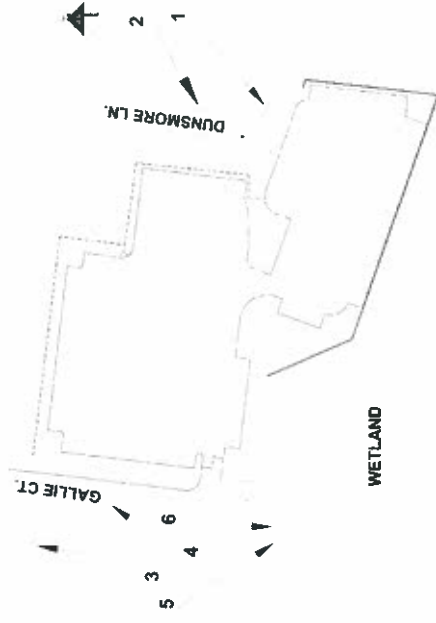


PHOTO LOCATION PLAN



PHOTO 5 : WETLAND



PHOTO 6 : WETLAND

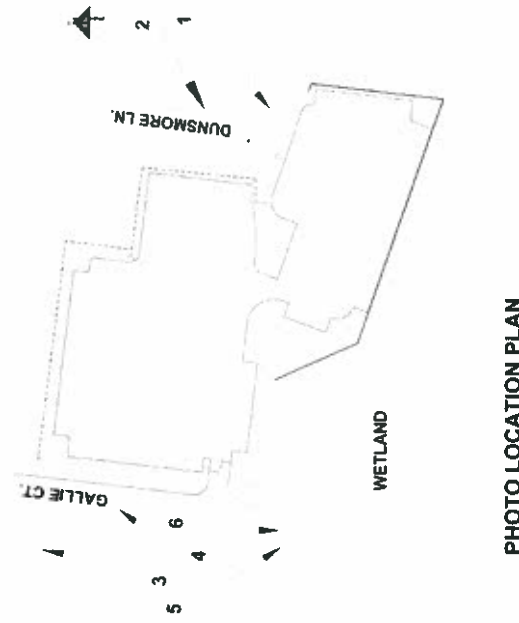


PHOTO LOCATION PLAN



ROYAL VICTORIA REGIONAL HEALTH CENTRE

Parking Lot Layout
 Date: APRIL 2014 Scale: NTS

PlanView: 000140301001-01 457 Richmond Street E Toronto, Ontario M5S 1A5, Canada (416) 940-2300 Fax: (416) 940-2000