

BY-LAW NUMBER 2022-

A By-law of The Corporation of the City of Barrie to further amend By-law 2020-107, as amended, being a By-law to regulate traffic on highways.

WHEREAS Section 8 of the *Municipal Act, 2001*, S.O. 2001, c.25, ("the Municipal Act, 2001") provides that the powers of a municipality under this or any other Act shall be interpreted broadly so as to confer broad authority on the municipality to enable the municipality to govern its affairs as it considers appropriate and to enhance the municipality's ability to respond to municipal issues;

AND WHEREAS Section 9 of the *Municipal Act, 2001*, provides that a municipality has the capacity, rights, powers and privileges of a natural person for the purpose of exercising its authority under the Act;

AND WHEREAS Section 10 of the *Municipal Act, 2001*, provides that a single-tier municipality may provide any service or thing that the municipality considers necessary or desirable for the public, *inter alia* highways;

AND WHEREAS by motion 22-G-127, 22-G-130 as amended and 22-G-XXX it is deemed expedient that the Council of The Corporation of the City of Barrie to amend By-law 2020-107, as amended, being a by-law to regulate traffic on highway.

NOW THEREFORE the Council of The Corporation of the City of Barrie hereby enacts as follows:

1. **THAT** Traffic By-law 2020-107, Schedule "1", "No Parking Any Time" be replaced with Schedule "1" – "No Parking Any Time" attached hereto and forming part of this By-law
2. **THAT** Traffic By-law 2020-107, Schedule "5", "Taxicab Stands" be replaced with Schedule "5" – "Taxicab Stands" attached hereto and forming part of this By-law.
3. **THAT** Traffic By-law 2020-107 Schedule "6" "Angle Parking" be replaced with Schedule "6" - "Angle Parking" attached hereto and forming part of this By-law.
4. **THAT** Traffic By-law 2020-107 Schedule "7" "Paid Parking Zones" be replaced with Schedule "7" - "Parking Paid Zones" attached hereto and forming part of this By-law.
5. **THAT** Traffic By-law 2020-107 Schedule "8" "Rates in the Paid Parking Zones" be replaced with Schedule "8" - "Rates in the Paid Parking Zones" attached hereto and forming part of this By-law.
6. **THAT** Traffic By-law 2020-107 Schedule "19" "Providing for the Erection of Stop Signs at Intersections" be replaced with Schedule "19" - "Providing for the Erection of Stop Signs in the Paid Parking Zones" attached hereto and forming part of this By-law.
7. **THAT** Traffic By-law 2020-107 Schedule "20" "Metered Handicapped Parking" be replaced with Schedule "20" - "Metered Handicapped Parking" attached hereto and forming part of this By-law.
8. **THAT** Traffic By-law 2020-107 Schedule "23" "Taxicab Prohibited Parking" be replaced with Schedule "23" - "Taxicab Prohibited Parking" attached hereto and forming part of this By-law.
9. **THAT** Traffic By-law 2020-107 Schedule "26" "Permissive Parking in Specified Places Where Signs on Display at Stated Times and replaced with Schedule "26" - "Permissive Parking in Specified Places Where Signs on Display at Stated Times" attached hereto and forming part of this By-law.
10. **THAT** Traffic By-law 2020-107 Schedule "28" "Downtown Parking Area" and replaced with Schedule "28" - "Downtown Parking Area" attached hereto and forming part of this By-law.
11. **THAT** Traffic By-law 2020-107 Schedule "29" "Hospital Parking Area" and replaced with Schedule "29" - "Hospital Parking Area" attached hereto and forming part of this By-law.
12. **THAT** Traffic By-law 2020-107 Schedule "30" "Waterfront Parking Area" and replaced with Schedule "30" - "Waterfront Parking Area" attached hereto and forming part of this By-law.
13. **THAT** this By-law shall come into force and effect immediately upon the final passing thereof.

READ a first and second time this 27th day of June, 2022.

READ a third time and finally passed this 27th day of June, 2022.

THE CORPORATION OF THE CITY OF BARRIE

MAYOR – J. R. LEHMAN

CITY CLERK – WENDY COOKE

SCHEDULE “1”
NO PARKING ANYTIME

<u>Column 1</u>	<u>Column 2</u>
Adelaide Street	East and North side of Adelaide Street from Anne Street to Innisfil Street (south leg)
Albert Street	West side from Dunlop Street East to Collier Street
Alfred Street	East side from Campbell Avenue to Jacobs Terrace
Alliance Boulevard (East End)	East side from Bell Farm Road to a point 205 metres north thereof
Alliance Boulevard (East End)	West side from a point 99 metres north of Bell Farm Road to a point 92 metres north thereof
Amelia Street	South side between Berczy Street and the dead end
Amelia Street	South side from Albert Street to Dundonald Street
Amelia Street	North side from Dundonald Street to Duckworth Street
Anne Street	West and south sides from Campbell Avenue to Essa Road
Anne Street	Both sides from Donald Street to George Street
Anne Street	Both sides from Canadian National Railways right of way to Tiffin Street
Anne Street	Both sides from Edgehill Drive to Cundles Road
Anne Street South	South side from Essa Road to a point 55 metres south thereof
Ardagh Road	North side of Ardagh Road from Snowshoe Trail to Elizabeth Street
Ardagh Road	Both sides from County Road 27 to Patterson Road
Baldwin Lane	South side from Innisfil Street to Marshall Street (81-113)
Baldwin Lane	South side between Bayview Drive and Marshall Street
Barrie View Drive	Both sides from Molson Park Dr. northerly to the dead end
Bayfield Street	Both sides south of Canadian National Railways right of way
Bayfield Street	East side between Grove Street and Highway 400
Bayfield Street	East side from Wellington Street East southerly 56 metres
Bayfield Street	West side from Ross Street to Sophia Street
Bayfield Street	West side from Wellington Street to Highway 400
Bay Lane	Both sides between Gable’s Way and the North Limit
Bay Lane	East side between Tollendal Mill road and Gable’s Way
Bayview Drive	Both sides from Burton Avenue to Little Avenue
Bayview Drive	Both sides from Molson Park Drive and Maplevue Drive East to a point of 310 metres south
Bell Farm Road	Both sides 250 metres east of St. Vincent Street
Berczy Street	West side between Penetang Street and Wellington Street
Berczy Street	West side from Codrington Street to Collier Street
Berczy Street	East side from Collier Street to Dunlop Street East
Bernick Drive	South side from Duckworth Street to Sylvia Street
Bernick Drive	North side from Sylvia Street to Clarence Court

SCHEDULE “1”
NO PARKING ANYTIME

<u>Column 1</u>	<u>Column 2</u>
Bernick Drive	East side between West Gate and a point 30 metres (100 feet) northerly
Big Bay Point Road	Both sides from Fairview Road to a point 140 metres east of Huronia Road
Big Bay Point Road	From Loon Avenue to a point 155 metres east of The Queensway
Birchwood Drive	West side from Springdale Drive to Stanley Street
Blake Street	Both sides from Steel Street to Johnson Street
Blake Street	South side of Blake Street from 35 metres west of the entrance to 291 Blake Street easterly to the Simcoe Plaza
Boyd Street	Both sides from Yonge Street to dead end
Bradford Street	Both sides from Simcoe Street to Victoria Street
Bradford Street	Both sides from Dunlop Street West to High Street
Bradford Street	East side for 85 metres south of High Street
Bradford Street	South side from Essa Road to Tiffin Street
Bradford Street	North side from Essa Road to Tiffin Street
Brighton Road	North side from Tunbridge Road to Cheltenham Road
Brock Street	North side from Bradford Street to Innisfil Street
Brock Street	South side 46 metres westerly from Bradford Street
Bryne Drive	Both sides from Molson Park Drive to Commerce Park Drive
Bryne Drive	Both sides from Essa Road southerly for 650 metres
Brucker Road	Both sides from Girdwood Drive to a point 30 metres east thereof
Brucker Road	Both sides from Emms Drive to a point 35 metres west thereof
Brucker Road	South Side from Wessenger Drive to a point 30 metres east thereof
Buggs Gate	South side between Larkin Drive and Quinlan Drive
Burton Avenue	South side from Essa Road to Milburn Street
Burton Avenue	North side from Essa Road to Milburn Street
Campbell Avenue	South side from Anne Street a distance of 393 metres
Capps Drive	Both sides of Crimson Ridge for 70 metres south of Capps Drive
Caroline Street	South side from Anne Street to Alfred Street South side from Alfred Street to Innisfil Street
Cassandra Drive	East side from Nicole Marie Avenue to Hanmer Street
Chase McEachern Way	Both sides from Bayfield Street to the western extent of Meridian Place

Cheltenham Road	South side from Johnson Street to the westerly limit
Churchland Drive	West side from Marsellus Drive to south of the school entrance
Churchland Drive	West side from a point 60 metres south of the easterly portion of Charleson Drive to a point 30 metres south and west thereof
Churchland Drive	East side from a point 60 metres south of the westerly portion of Charleson Drive to a point 30 metres south and east thereof
Churchland Drive	East side from the point 95 metres north of Victoryway Drive to a point 55 metr north and east thereof
Clapperton Street	West side from Collier Street to Worsley Street
Clapperton Street	West side from Sophia Street to Grove Street East
Clapperton Street	East side from Sophia Street to Wellington Street East
Clapperton Street	2 parking spaces on the east side south of Worsley Street
Clarence Court	North side for approx, 115m west of Bernick Drive
Centre Street	East side from Anne Street to Caroline Street
Codrington Street	North side from Berczy Street to Dundonald Street
Codrington Street	South side from Berzcy Street to a point 90 metres east thereof
College Crescent	Northerly portion of College Crescent on the south side from Nelson Street to a point approximately 65 metres west of Lonsdale Place
College Crescent	Southerly portion of College Crescent on the west and south side between East Gate and Nelson Street
College Crescent	West side from East Gate to a point 178 metres north
Collier Street	Both sides from Berczy Street to Blake Street
Collier Street	North side in front of the City Hall
Collingwood Street	South side between Rodney Street and Cook Street
Commerce Park Drive	Both sides from the north junction of Bryne Drive to the south junction of Bryne Drive
Cook Street	East side between Codrington Street and Napier Street
Cook Street	West side from Georgian College Entrance southerly 90 metres
Cook Street	East side from Steel Street to Grove Street
Cook Street	West side from Grove Street to a point 39 metres south
Coughlin Road	Both sides from Essa Road to a point 123 metres thereof
Coughlin Road	Both sides from Emms Drive to a point 30 metres east thereof
Cumberland Street	South side from Essa Road to William Street
Cumberland Street	North side of Cumberland Street between Bayview Drive and Milburn Street
Cundles Road	Both sides from Anne Street to Leacock Drive
Cundles Road East	Both sides from St. Vincent Street westerly to a distance to 20 metres west of Ferris Lane
Crompton Drive	From Forest Dale Drive to a point 50 metres south thereof, East Side
Dalton Street	South side from Bayfield Street to Toronto Street
Daphne Crescent	North side at the most easterly curve for 30 metres each way of the midpoint of the curve

SCHEDULE 1
NO PARKING ANYTIME

<u>Column 1</u>	<u>Column 2</u>
Dean Avenue	Both sides from Big Bay Point Road to Madelaine Drive
Dean Avenue	Both sides from Madelaine Drive to Mapleview Drive West
Dock Road	Both sides from Turner Drive to the east limits
Donald Street	North side for 50 metres on either side of the east entrance to Barrie Plaza
Donald Street	North side from Anne Street to Wellington Street west
Doris Drive	Both sides from Highcroft Road to a point 45 metres west
Downsview Drive	Both sides from Blade Street to Napier Street
Dundonald Street	West side between Penetang Street and Collier Street
Dunsmore Lane	North side between Penetanguishene Road and Johnson Street
Dunsmore Lane	Northerly portion of Dunsmore Lane on the north and west side approx. 452m west of Johnson Street
Dunsmore Lane	Southerly portion of Dunsmore Lane on the east and north side approx. 400m west of Johnston Street
Drury Lane	East side from Wellington Street to 55 metres northerly
Drury Lane	West side between Wellington Street and Sophia Street
Drury Lane	West side from Wellington Street to Grove Street East
Duckworth Street	Both sides from Amelia Street to Highland Avenue
Dunlop Street East	South side easterly from the production of the easterly side of Mulcaster Street to Bayview Park including all parts of the highway
Dunlop Street East	North side from Berczy Street to Blake Street
Dunlop Street East	South side from Kempenfelt Drive to Blake Street
Dunlop Street East	South side from Mulcaster Street to a point approximately 55 metres easterly thereof
Dunlop Street West	South side from Bell Telephone building to Bayfield Street
Dunlop Street West	Both sides from Toronto Street to 30 metres west of Eccles Street
Dunlop Street West	North side from 30 metres west of Eccles Street to Highway 400
Dunlop Street West	South side from curb line on Anne Street westerly 100 metres
Dunlop Street West	South side between Anne Street and Hart Drive
Dunlop Street West	South side from Ferndale Drive to Cedar Pointe Drive
Dunlop Street West	North side from Ferndale Drive to Cedar Pointe Drive
Dunlop Street West	North side from Toronto Street to a point approximately 45 metres easterly thereof
East Street	North side from Clapperton Street to Owen Street
East Street	South side from Owen Street westerly 80 metres
Eccles Street	East side from Perry Street to Dunlop Street West
Eccles Street	West side between Dunlop Street and Perry Street
Eccles Street	East side from Dunlop Street North to Wellington Street West

SCHEDULE 1
NO PARKING ANYTIME

<u>Column 1</u>	<u>Column 2</u>
Edgehill Drive	Both sides 250 metres westerly from Anne Street (81-113)
Edgehill Drive	North side from Vespra Concession 8,720 metres easterly
Edgehill Drive	North and South sides between Ferndale Drive and Pringle Drive
Ellen Street	Both sides of Vespra Street to Victoria Street
Ellen Street	East side from Victoria Street to southerly limit
Emms Drive	North and West sides of Emms Drive from a point 55 metres east of Wessenger Drive to a point 25 metres east and 25 metres north thereof
Essa Road	East Side between Gowan Street and Tiffin Street (81-3)
Essa Road	East side from Burton Avenue to Innisfil Street
Essa Road	East side from Burton Avenue to Gowan Street
Essa Road	Both sides from Bradford Street to Tiffin Street
Essa Road	Both sides for 30 metres on both sides of Canadian National Railways right of way
Essa Road	Both sides for 30 metres on both sides of Burton Avenue produced
Essa Road	West side from north limit of Agricultural Park to clover-leaf at Highway 400
Esther Drive	North side from a point 75 metres east of Heritage Court to a point of 40 metres east and north thereof
Eugenia Street	North side from Berczy Street to Albert Street
Fairview Drive	Both sides from Essa Road to a point 150 metres south of Little Avenue
Frances Street	East side of Frances Street southerly from Dunlop St
Ferndale Drive	Both sides from Gore Drive northerly to the south entrance of Ferndale Woods Elementary School
Ferndale Drive	Both sides from Benson Drive to Livingstone Street
Ferndale Drive North	Both sides from Dunlop Street to Tiffin Street
Ferndale Drive South	Both sides from Tiffin Street to Essa Road
Ferris Lane	South side from Bayfield Street to Cundles Road
Firman Drive	East side of Firman Drive between Little Avenue and Herrell Drive
Foster Drive	Both sides from Yonge Street to the right of way with CNR
Fox Run	West side from Lewis Lane to Edgehill Drive
Gadwall Avenue	South and East side between Loon Avenue and Widgeon Street
Gallie Court	West side from Georgian Drive southerly to the dead end
Garden Drive	Both sides from Trillium Crescent (north leg) to a point 30 metres thereof
George Street	Both sides between Vespra Street and a point 200 metres easterly thereof
Georgian Drive	Both sides from Duckworth Street to Johnson Street
Georgian Drive	Both sides from Johnson Street to Penetanguishene Road

SCHEDULE 1
NO PARKING ANYTIME

<u>Column 1</u>	<u>Column 2</u>
Glenwood Drive	Both sides from Argyle Road to Bayfield Street
Glenwood Drive	West Side from Argyle Road to Cundles Road East
Gibbon Drive	Both the North and South sides from Anne Street North to the East entrance of Layton Crescent
Girdwood Drive	West side from Clute Street to Coughlin Road
Gowan Street	(upon construction South side between Essa Road and Milburn Street of GO Transit parking)
Granville Street	West side from Burton Avenue to Holgate Street
Gray Lane	West side from Tollendal Mill Road to the easterly limit
Gray Lane	South/East side for 230 metres west from the easterly limit to 30 metres from Tollendal Mill Rd
Greenfield Avenue	North side from Woodcrest Road to Clover Avenue
Grove Street East	North side from Lount Street to Owen Street
Grove Street East	Both sides from Bayfield Street to Drury Lane
Grove Street East	South side from Drury Lane to Peel Street
Grove Street East	Both sides for 65 metres east from Davidson Street
Grove Street East	South side adjacent to Eastview Secondary School
Grove Street West	Both sides from Bayfield Street to Toronto Street
Hanmer Street	Both sides from Bayfield Street to St. Vincent Street
Hanmer Street West	Both Sides from Bayfield Street to a point 75 metres east of Finlay Road (east leg)
Harrogate Court	North side from Johnson Street to a point 175 metres west
Hart Drive	Both sides from a point 100 metres south of Dunlop Street west to Vespra Street
Harvie Road	Both sides from Essa Road to Fairview Road
Hawkins Drive	West side from Summerset Drive to a point 117 south thereof.
Heather Street	Both sides from Bayfield Street to Kozlov Street
Henry Street	South side from Eccles Street westerly to Boys Street
Henry Street	North side between Anne Street and the west limit
Hickling Trail	Southerly portion of Hickling Trail on the west and north side from Grove Street East and south and west to Johnson Street
Hickling Trail	Northerly portion of Hickling Trail on the north and east side between Johnson Street and east to Grove Street
Hickling Trail	North and west side between Johnson Street and Corbett Drive
Hickling Trail	West side from Corbett Drive to a point approx 100m south thereof
Hickling Trail	North side from a point approx 85 m south of Corbett Drive to Maitland Drive
High Street	Both sides from Bradford Street to Dunlop Street West
High Street	East side from Dunlop Street to a point 18 metres north

**SCHEDULE 1
NO PARKING ANYTIME**

<u>Column 1</u>	<u>Column 2</u>
High Street	East side from a point 50 metres north of Dunlop St. to Park St
High Street	East side from Bradford Street southerly 65 metres
High Street	West side from Bradford Street to Simcoe Street
Holgate Street	South side from Innisfil Street to Bayview Drive
Holgate Street	South side between Bayview Drive to Robinson Street
Horsfield Drive	South side from Ferndale Drive North to Wismer Avenue
Huronia Road	Both sides of Huronia Road from Yonge Street to Little Avenue
Hurst Drive	Both sides from Minet's Point Road to Coxmill Road
Hurst Drive	Both sides from Big Bay Point Road to Cox Mill Road
Indian Arrow Road	South side between Johnson Street and Huron Street
Innisfil Street	Both side from Essa Road to Jacobs Terrace
Innisfil Street	East side from Vespra Street to Perry Street
Innisfil Street	East side from Brock Street to 140 metres northerly
Innisfil Street	East side northerly from Adelaide Street to Baldwin Lane
Innisfil Street	North side from Marshall Street to Adelaide Street extended
Innisfil Street	South side from Adelaide Street to Marshall Street
Innisfil Street	West side from Perry Street to Vespra Street
JC Massie Way	North side from Cundles Road East to Little Lake Drive
JC Massie Way	South side from Cundles Road East to a point 35 metres east of Little Lake Drive
John Street	North side between Bradford Street and Ellen Street
John Street	North side from the easterly limit of the Bell Telephone property to Anne Street
John Street	South side from Anne Street to Lorena Street
Johnson Street	Both sides from Georgian Drive to the Southernmost limits
Kempenfelt Drive	North side from Dunlop Street East to Duckworth Street
Kempview Lane	Both sides from Lismer Boulevard to Whitty Lane
Kempview Lane	South side, easterly from Whitty Lane
Kozlov Street	East side from Cundles Road West to the first entrance to the Kozlov Centre
Kozlov Street	West side from Cundles Road to Heather Street
Kozlov Street	East side from Livingstone Street West to Heather Street
Kozlov Street	West side from Livingstone Street West to Hanmer Street West
Lakeshore Drive	Both sides from the south access of the South Centennial Park parking Lot to a point 416 metres south and east thereof
Laneway Number One (A)	Both sides from Laneway Number One to Dunlop Street

**SCHEDULE 1
NO PARKING ANYTIME**

<u>Column 1</u>	<u>Column 2</u>
Laneway Number One	Both sides (between Dunlop Street and Collier Street) from Collier Street to west side of Owen Street
Laneway Number Two	Both sides (between Collier Street and Dunlop Street) from east side of Owen Street to Mulcaster Street
Larkin Road	West side from Cheltenham Road to Dunsmore Lane and west side from Dunsmore Lane to Georgian Drive
Lennox Drive	North side from Ferndale Drive to a point 368 metres east thereof
Leslie Avenue	From Mapleton Avenue to a point 30 metres north thereof, west side
Leslie Avenue	From Mapleton Avenue to Basswood Drive, east side
Letitia Street	North and West sides from a point 80 metres west of Shaw Crescent to a point 45 metres west and south thereof
Letitia Street	South and East sides of Letitia Street from a point 70 metres west of Shaw Crescent to a point 33 metres west and south thereof
Lewis Lane	West side from Browning Trail to Fox Run
Lillian Crescent	Both sides from 120 metres north of Cundles Road to 180 metres north of Cundles Road
Lillian Crescent	West side from Peplar Place north intersection to a point 105 metres southerly
Lion's Gate Boulevard	South side from Livingstone Street to Pacific Avenue
Little Avenue	Both sides from Fairview Road to Hurst Drive
Little Lake Drive	North side of Little Lake Drive between Duckworth Street and the Dead End
Lismer Boulevard	East side between Brennan Avenue and the northerly limit
Livingstone Street	Both sides from Anne Street to St. Vincent Street
Livingstone Street East	West side of Livingstone Street from Cundles Road East to a point 15 metres north of Monsignor Clair School's north entrance
Livingstone Street East	Both sides form Cundles Road East to Stanley Avenue
Livingstone Street West	North side from Sunnidale Road to a point 50 metres west of Leacock Drive
Lorena Street	Both sides between John Street and Brock Street
Lount Street	Both sides from Grove Street East to Agnes Street
MacLaren Avenue	West side from Little Avenue to Merrett Drive
Madelaine Drive	Both sides from Yonge Street to Mapleview Drive
Madelaine Drive	North side from Dean Avenue westerly for 250 metres
Maple Avenue	West side from Simcoe Street to a point 60 metres north of Simcoe Street
Maple Avenue	East side from Simcoe Street to a point 27 metres north of Simcoe Street
Maple Avenue	Both sides between Sophia Street and Wellington Street
Maple Avenue	West side from Sophia Street to Dunlop Street West
Maple Avenue	West side from Wellington Street to Dalton Street
Maple Avenue	East side between Ross Street and Sophia Street

SCHEDULE 1
NO PARKING ANYTIME

<u>Column 1</u>	<u>Column 2</u>
Maplehurst Crescent	North side and West side from Springdale Dr. to Birchwood Dr
Mapleview Drive East	From Bayview Drive easterly to the Barrie Collingwood Railway (Beeton Railway Crossing)
Mapleton Avenue	Both sides form Boag Court and Warner Road easterly for 100 metres
Mapleton Avenue	North side from a point 100 metres west of Emms Drive to a point 100 metres west thereof
Mapleton Avenue	South side from a point 100 metres west of Emms Drive to a point 100 metres west thereof
Margaret Drive	East side from Livingstone Street East to Nicole Marie Avenue
Margaret Drive	West side from Livingstone Street East to a point 30 metres north thereof
Marsellus Drive	Both sides from #49 Marsellus Drive to Dykstra Drive
Marshall Street	West side
Mary Street	West side from Dunlop Street West to Dalton Street
Mary Street	West side from a point approximately 60 metres south of Dunlop Street West to a point approximately 25 metres south thereof
Mayor Lane	South side of Mayor Lane from Johnson Street to Hickling Trail
McDonald Street	North side between Sophia Street and Owen Street
McDonald Street	South side from Sophia Street to Clapperton Street
McDonald Street	South side from Owen Street to Mulcaster Street
Miller Drive	West side from Edgehill Drive north to northern City limits
Miller Drive	East side from 59 Miller Drive south to Dunlop Street
Miller Drive	East side from Miller Drive north city limits to Edgehill Drive
Minets Point Road	Both sides from White Oaks Road to Lakeshore Drive
Moir Crescent	North side from Copeman Crescent (north access) to Leggott Avenue
Molson Park Drive	Both sides from Highway 400 to Bayview Drive
Mulcaster Street	East side for 36 metres north of McDonald Street
Mulcaster Street	West side north of Codrington Street
Mulcaster Street	East side from for 66 metres north of Collier Street to Worsley Street
Mulcaster Street	East side from Codrington Street to Penetang Street
Mulcaster Street	Both sides from Penetang Street to the dead end
Mulholland Street	West side from Park Street to the dead-end
Napier Street	Both sides from Duckworth Street to a point 30 metres (100 feet) Easterly
Nelson Street	East side between Grove Street and Arthur Street
North Street	North side
North Street	South side between Owen Street and #25 North Street
Owen Street	East side of Owen Street between Grove Street East and North Street

SCHEDULE 1
NO PARKING ANYTIME

<u>Column 1</u>	<u>Column 2</u>
Owen Street	West side from Worsley Street to North Street
Park Street	North side from Parkside Drive to Eccles Street
Park Street	North side from High Street to Toronto Street
Parkside Drive	East side from Park Street to Dunlop Street West
Parkside Drive	West side from Ross Street to Dunlop Street West
Patterson Road	West side from Florence Park Road to a point 189 metres south thereof
Patterson Road	West side from Ardagh Road to Morrow Road
Peel Street	East side from Codrington Street to Sophia Street East
Peel Street	West side between Sophia Street and Wellington Street
Penetang Street	North side from Mulcaster Street to Duckworth Street
Penetang Street	South side from Mulcaster Street to the Berczy Street pedestrian walkway
Perry Street	North side between Eccles Street and Innisfil Street
Perry Street	North side from Innisfil Street westerly to the dead end
Pepin Court	North side from Prince William Way to a point 57 metres east thereof
Pine Drive	East side of Pine Drive from Big Bay Point Road to the southerly connection of Walnut Crescent
Poyntz Street	East side from Collier Street to Dunlop Street East
Poyntz Street	Both sides between McDonald Street and Berczy Street
Prince William Way	Both sides from Big Bay Point Road to Mapleview Drive
Quance Street	The west side from Mapleton Avenue to a point 87 metres south and west there
Quance Street	The east side from Mapleton Avenue to a point 54 metres south thereof
Quance Street	Both sides from Warner Road to a point 30 metres east thereof
Quance Street	North side from a point 49 metres east of Warner Road to a point 33 metres east thereof
Quarry Ridge Road	North side between Gallie Court and the east limit
Quarry Ridge Road	South side between Gallie Court and the western access to 1 and 5 Quarry Ridge
Queen Street	South side between Berczy Street and St. Vincent Street
Quinlan Road	South side between Larkin Drive to a point 143 metres east thereof and west side from a point 125 metres east of Larkin Drive to Dunsmore Lane
Raquel Street	West side from Russell Hill Drive to Shaina Court
Raquel Street	East side from Russell Hill Drive to Chantal Court
Raquel Street	Both sides from a point approximately 45 metres north of Grace Crescent to a point approximately 35 metres south of Grace Crescent
Rose Street	Both sides between Peel Street and Newton Street
Ross Street	Both sides between Parkside Drive and Wellington Street West

SCHEDULE 1
NO PARKING ANYTIME

<u>Column 1</u>	<u>Column 2</u>
Ross Street	Both sides from Bayfield Street to Toronto Street
Ross Street	North side from Toronto Street to Wellington Street West
Ross Street	South side from Toronto Street westerly for 47 metres
St. Vincent Street	Both sides from Penetang St. northerly to the City limits
Sampson Street	West side from Berczy Street to Dunlop Street East
Sandringham Drive	Both sides from Big Bay Point Road to a point approximately 40 metres south of Birkhall Place North
Sandringham Drive	West side of Sandringham Drive from Consort Drive to a point approximately 38 metres west thereof
Sanford Street	West side between Victoria Street and Vespra Street
Sanford Street	West side between Brock Street and dead end
Sarjeant Drive	East side of Sarjeant Drive between Dunlop Street West and Elliott Avenue
Saunders Road	Both sides from Welham Road to Huronia Road
Seaforth Street	Both sides from Brock Street to the dead end of Seaforth St.
Shanty Bay Road	Both sides between Garrett Crescent and City limits
Shanty Bay Road	Both sides from Blake Street to Puget Street
Shanty Bay Road	South Side from Johnson Street to Garrett Crescent
Shanty Bay Road	North Side from Puget Street to Johnson Street
Sheila Way	East side from a point 30 metres north of Forest Dale Drive to a point 44 metres north and east thereof
Silver Maple Crescent	West side from a point 43 metres south of the easterly intersection of White Elm Road and Silver Maple Crescent to a point 72 metres and westerly thereof
Silver Maple Crescent	East side from a point 43 metres south of the westerly intersection of White Elm Road and Silver Maple Crescent to a point 65 metres south and easterly thereof
Simcoe Street	Both sides from Bradford Street to Mulcaster Street
Sophia Street	North side from Parkside Drive to Eccles Street
Sophia Street	North Side from Peel Street to Mulcaster Street
Sophia Street	South side from Ross Street to McDonald Street
Sophia Street	North side from Ross Street to McDonald Street
Sophia Street	North side between McDonald Street and Peel Street
Springhome Road	East side from Bayview Avenue to a point 60 metres east thereof
Sperling Drive	Both sides from St. Vincent Street to Cundles Road East
St. Vincent Street	East side for 30 metres north of Penetang Street
St. Vincent Square	East side from Blake Street to Kempenfelt Drive
Stanley Street	Both sides from a point 30 metres north and 30 metres south of Trevino Circle/ Couples Court

**SCHEDULE 1
NO PARKING ANYTIME**

<u>Column 1</u>	<u>Column 2</u>
Stanley Street	South side from Birchwood Drive to Livingstone Street East
Stanley Street	West side from Livingstone Street East to a point 320 metres north thereof
Stanley Street	East side from Livingstone Street East to a point 92 metres north thereof
Stanley Street	East side from 133 metres north of Livingstone Street East to a point 28 metres north thereof
Stanley Street	East side from 244 metres north of Livingstone Street East to a point 67 metres north thereof
Sunnidale Road	Both sides from Wellington Street West and Powell Drive
Sunnidale Road	West side from Powell Drive to Cundles Road West
Summerset Drive	North side from Ferndale Drive South to Nicholson Drive
Sydenham Wells	West side from Cheltenham Road to a point 60 metres east of Epsom Road
Sydenham Wells	South side from Tunbridge Road to a point 110 metres east of Epsom Road
Theresa Street	North side for approx. 200 feet west of Dundonald St
Thrushwood Drive	West and north side from a point 18 metres south of the easterly limit of Brookwood Drive to a point 75 metres south and westerly thereof
Thrushwood Drive	East and north side from a point 36 metres south of the westerly intersection of Thrushwood Drive and Brookwood Drive to a point 48 metres south and easterly thereof
Tiffin Street	Both sides from Ferndale Drive to Lakeshore Drive
Tollendale Mill Road	Both sides from Coxmill Road westerly for 350 metres
Tollendale Mill Road	Both sides from Hurst Drive to Royal Oak Drive
Toronto Street	East side from Dunlop Street to Simcoe Street
Toronto Street	East side from Park Street to Ross Street
Toronto Street	East side 117 metres southerly from the south side of Park Street
Toronto Street	Both sides from Simcoe Street southerly to end of road
Toronto Street	West side from Grove Street to Ross Street
Toronto Street	West side from Park Street to Simcoe Street
Toronto Street	Both sides of Grove Street northerly to the dead end
Toronto Street	East side from Wellington Street to a point 79 metres south thereof
Trillium Crescent (North Leg)	South Side from a point 89 metres west of Garden Drive to a point 49 metres west and south thereof
Trillium Crescent (North Leg) and Garden Drive	Both sides from a point 30 metres west of Garden Drive to a point 80 metres east and north thereof
Trillium Crescent (South Leg)	North side from a point 149 metres west of Garden Drive to a point 47 metres west and north thereof
Trillium Crescent (South Leg)	Both sides from Garden Drive to a point 30 metres thereof
Tunbridge Road	North side between Epsom Road to a point approx 345 m west of Johnson Street

**SCHEDULE 1
NO PARKING ANYTIME**

<u>Column 1</u>	<u>Column 2</u>
Tunbridge Road	West side from a point approx 323 m west of Johnson Street to a point approx 113m north thereof
Turnbridge Road	East and south side from Cheltenham Road to a point approx 347 m west and south thereof
Twiss Drive	East side between Mapleview Drive West and Wessenger Drive
Twiss Drive	West side from Mapleview Drive West to a point 35 metres north thereof
Vancouver Street	East side from Kempenfelt Drive to Blake Street
Vancouver Street	West side from Blake Street to a point approximately 45 metres south thereof
Vespra Street	Both sides between Bradford Street and Ellen Street
Vespra Street	South side between Bradford Street and Sanford Street
Vespra Street	North side between Sanford Street and Anne Street
Vespra Street	North side from Dymont Road to a point 190 metres easterly to the east side of the gate entrance to General Tire & Rubber Company of Canada Ltd., Tire Division
Victoria Street	Both sides between Lakeshore Drive and Bradford Street
Victoria Street	Both sides between Anne Street and Robert Street
Victoria Street	South side between Bradford Street and Sanford Street
Weatherup Crescent (West Leg)	East Side from a point 107 metres north of Livingstone Street West (to a point 33 metres north and east thereof
Weatherup Crescent (East Leg)	West Side from a point 160 metres north of Livingstone Street West to a point 47 metres north and west thereof
Weatherup Crescent (West Leg)	Both Sides from Livingstone Street West to a point 30 metres north thereof
Weatherup Crescent (East Leg)	Both Sides from Livingstone Street West to a point 30 metres north thereof
Wellington Street East	Both sides from a point at and opposite the driveway of house # 206 to a point at and opposite the driveway to house # 219 Wellington Street East
Wellington Street East	South side from Berczy Street to the eastern limits of house # 165 Wellington Street East
Wellington Street East	Both sides from Bayfield Street to Berczy Street
Wellington Street East	Both sides from Marion Crescent to Duckworth Street
Wellington Street West	North side from 175 metres westerly of Eccles Street to 205 metres westerly of Eccles Street
Wellington Street West	South side from Eccles Street West for 245 metres
Wellington Street West	South side between the most westerly access to the Medical Arts and the most easterly access to the Barrie Plaza
Wellington Street West	Both sides from Eccles Street to Bayfield Street
Wessenger Drive	From a point 56 metres west of Churchland Drive to a point 40 metres west and north thereof, east side
Wessenger Drive	From a point 137 metres north and west of Churchland Drive to a point 36 metres north and east thereof, east side

SCHEDULE 1
NO PARKING ANYTIME

<u>Column 1</u>	<u>Column 2</u>
White Elm Road	West side of White Elm Road from Mapleton Avenue to Willow Drive
White Oaks Road	North side from the wester limit of White Oaks Road to a point 140 metres east of Minet's Point Road
White Oaks Road	South side from a point 86 metres east of the westerly limit of White Oaks Road to a point 140 metres east thereof
William Street	West side from Burton Avenue to Baldwin Lane
William Street	East side from Burton Avenue to Cumberland Street
Wismer Avenue	West side from Lang Drive to Benson Drive
Worsley Street	North side from Mulcaster Street to Poyntz Street
Worsley Street	Both sides from Poyntz Street to Berczy Street
Yonge Street	Both sides from Montgomery Street southerly to a point 250 metres south of Ashford Drive

SCHEDULE “5”
TAXICAB STANDS

Column1	Column 2	Column 3
---------	----------	----------

Dunlop Street East – North side	Between Mulcaster Streetand Bayfield Street	12:00 a.m. to 4:00 a.m.Seven (7) days a week
Dunlop Street West – North side	Between Bayfield Street and Mary Street	12:00 a.m. to 4:00 a.m. Seven (7) days a week
Maple Avenue – West side	Two (2) parking stalls immediately south of Dunlop Street West	24 hours a day, seven (7) days a week
Spirit Catcher Lot	Five (5) stalls on West side of the lot	24 hours a day, seven (7) days a week

SCHEDULE "6"
ANGLE PARKING

<u>Column 1</u>	<u>Column 2</u>
Bayfield Street	East side from Dunlop Street to Collier Street
Clapperton Street	West side from Dunlop Street to Collier Street
Collier Street	North side from Poyntz Street to Mulcaster Street
Collier Street	South side from Mulcaster Street to Bayfield Street
Maple Street	West Side from Simcoe Street to Dunlop Street East
Mulcaster Street	Both sides from Dunlop Street East to Collier Street
Mulcaster Street	East Side from Worsley Street to Codrington Street
Owen Street	East side from Dunlop Street to Collier Street
Poyntz Street	West side from Collier Street to Dunlop Street East

**SCHEDULE “7”
PAID PARKING ZONES**

<u>Column 1</u>	<u>Column 2</u>
Bayfield Street	Both sides from Worsley Street to Simcoe Street
Bradford Street	West side from Essa Road to Tiffin Street
Bradford Street	South of Tiffin Street to the dead end
Clapperton Street	Both sides from Worsley Street to McDonald Street
Clapperton Street	Both sides from Dunlop Street East to Collier Street
Clapperton Street	East sides from Collier Street to Worsley Street
Collier Street	Both sides from Bayfield Street to Berczy Street
Cumberland Street	North side from Essa Road to William Street
Dunlop Street West and East	Both sides from Toronto Street to east of Sampson Street
Ellen Street	West side from Victoria Street to Southern extent
Gallie Court	East side from Georgian Drive southerly to the dead end
Georgian Fields Parking Lot	North end of Nelson Street. Gravel parking lot 41 metres by 39 metres west of the southeast corner of the property owned by Georgian College. Paved parking lot approximately 51 metres located west of and is bounded by the east portion of the gravel parking lot
High Street	West side from Dunlop Street West to Park Street
High Street	East side, between a point 18 meters north of Dunlop Street West to a point 50 meters north of Dunlop Street West
John Street	South side from Bradford Street to Ellen Street
Lakeshore Drive	East and West side from Simcoe Street to Minet’s Point Road
Maple Avenue	Both sides from Ross Street to Simcoe Street
Mary Street	Both sides from Simcoe Street to Dunlop Street
Mary Street	East side from Dunlop Street to Ross Street
Mary Street	Between Dunlop Street West and Ross Street
McDonald Street	North side from Mulcaster Street to Codrington Street
McDonald Street	South side from Clapperton Street to Owen Street
McDonald Street	Both sides from Mulcaster Street to Poyntz Street
Mulcaster Street	Both sides from Lakeshore Drive to Collier Street
Mulcaster Street	East side from Collier Street to Worsley Street
Mulcaster Street	Both sides from Worsley Street to Codrington Street
Owen Street	Both sides from Dunlop Street East to Collier Street
Owen Street	East side from Worsley Street to Codrington Street
Park Street	Both sides from Parkside Drive to High Street
Parkside Drive	East side from Park Street to Ross Street
Poyntz Street	West side from Collier Street to Dunlop Street East
Ross Street	South side from Parkside Drive to Toronto Street

**SCHEDULE “7”
PAID PARKING ZONES**

<u>Column 1</u>	<u>Column 2</u>
Toronto Street	West side from Park Street to Ross Street
Worsley Street	Both sides between Bayfield Street and Mulcaster Street
Worsley Street	South side between Mulcaster Street and Poyntz Street
Quarry Ridge Road	South side between western access to 1 to 5 Quarry Ridge Road and the cul de sac
AND MUNICIPALLY OWNED OR OPERATED PARKING LOTS AND STRUCTURES INCLUDING BUT NOT LIMITING THE FOLLOWING:	
Bayfield Street Lot	15 Bayfield Street – Lt. 1 N/S Simcoe Street PI 433A Barrie; Pt Lt 2 N/S Simcoe Street PI 433A Barrie; Pt Lt 131 N/S Marks Street PI 2 Barrie Pts 1 & 2 51R20248 Barrie.
Bradford Street Lot	Lots 83 and 84, west side of High Street, Plan 115 Part Lot 85, west side of High Street. Part of High Street, lying south of Bradford Street, Plan 115. Designated as Parts 5 and 7 on Reference Plan 51R-33964.
Chase McEachern Way Lot	South side from Bayfield Street to Dead End, Lot 2, R.P. 347
Clapperton Street Lot	West side between Worsley Street and Collier Street
Collier Street Parkade	31-33 Collier Street; Firstly, (31 Collier Street) Part of Lot 56 south side Collier Street, Plan 2, City of Barrie, Part of Lot 57 south side Collier Street Plan 2, City of Barrie, Part of Lot 58 south side Collier Street, Plan 2, as stopped up and closed by By-law 2006-75 as in SC427012 City of Barrie, being Parts 1, 3, 4 and 5 on Reference Plan 51R-35672; secondly, (33 Collier Street) Part of Lot 56 south side Collier Street, Plan 2, City of Barrie, Part of Lot 57 south side Collier Street, Plan 2, City of Barrie, being Part 2 on Reference Plan 51R-35672
City Hall	North side of Collier Street, Plan 2 Pt. Lots 81, 82 and 98 Pt. Market Square
H Block & Library Lot	Lot bounded by Worsley, Clapperton, McDonald and Owen Streets
Heritage Park	South side Lakeshore Drive RP 51R-1323 Part 1, Pt plus waterlot in front of Marks St., and Lot 8 to 17
Lakeshore Mews	North side of Mulcaster Street between Lakeshore Drive and Dunlop Street
Maple Avenue & Ross Street Lot (Maple North)	West side between Ross Street and Dunlop Street West, N1/2 Lot 1 S1/2 Lot 2, R.P.s 17 and 121
Maple Avenue & Dunlop Street (Maple South)	West side between Ross Street and Dunlop Street West, Lot 35 and Part Lot 36, R.P. 115
Maple Avenue Lot (Maple Central)	West side between Ross Street and Dunlop Street West, Lot 33 and Part Lot 34, R.P. 115
Mary Street Lot	West side between Simcoe Street and Dunlop Street West, Lot 14, and Part Lot 13, RP 15
Simcoe Street & Bayfield Street West Lot	West side between Dunlop Street and Simcoe Street, Part Lot 7, <u>BAYFIELD</u> R.P. 347, and Part Lots 13 and 14, R.P. 115

**SCHEDULE “7”
PAID PARKING ZONES**

WATERFRONT PARKING LOTS	
Johnson’s Beach Lot	Part of Lot 4, south side of Davis Street, Block P, Plan 1, Part of Lot 4, fronting on Kempenfelt Bay, Plan 1, being Parts A and B on Plan 51R-2050, City of Barrie, County of Simcoe
Marina Lot	Part of Water Lot CLS 43352 and Part of Lot 24, Concession 5 (formerly Township of Vespra), now City of Barrie, County of Simcoe
Minet’s Point Park Lot	Part of Block F, Plan 602 and Part of the Water Lot in Kempenfelt Bay in front of Lot 11, Concession 14, (formerly Township of Innisfil), now City of Barrie, County of Simcoe
North Centennial Lot	Part of the Water Lot in front of Lot 25, Concession 5 (formerly Township of Vespra), now City of Barrie, County of Simcoe
North Victoria Lot	Part of the Water Lot in front of Lot 26, Concession 5 (formerly Township of Vespra), now City of Barrie, County of Simcoe
South Centennial Lot	Part of the Water Lot in front of Lot 26, Concession 5 (formerly Township of Vespra), now City of Barrie, County of Simcoe
South Victoria Lot	Part of the Water Lot in front of Lot 26, Concession 5 (formerly Township of Vespra), now City of Barrie, County of Simcoe
Southshore Centre Lot	Parts of Lots 1 to 8, north side of Gowan Street, and Part of Gowan Street, Closed, Plan 40, City of Barrie, County of Simcoe
Tiffin Boat Launch	Part of Lot 26, Concession 5, Vespra and Part of the water lot in front of Lot 26, Concession 5, Vespra, being bounded as follows: Lakeshore Drive to the West, Hotchkiss Creek to the North, Kempenfelt Bay to the East and a line drawn on an easterly projection from the southerly limit of Tiffin Street to the edge of Kempenfelt Bay.
Tyndale Park Lot	Part of Lot 14, Concession 14 (formerly Township of Innisfil), now City of Barrie, County of Simcoe
HYBRID PARKING LOTS	
Lakeshore Lot	Part of the Water Lot in front of Lot 24, Concession 5, Vespra (now in the City of Barrie) designated as Part Lot 9 on Reference Plan 51R-34835. Save and except the southerly part of Part Lot 9 measuring 41.66 metres on the westerly side, following south easterly 58.08 metres, and 89.88 metres on the easterly side. The two measurements coming to a point as shown by iron bar on Reference Plan 51R-34835.
North Marina Parking Lot	Part of the east Part of Lot 24, Concession 5, Vespra, and part of the Water Lot in front of Part Lot 24, Concession 5 Vespra, now City of Barrie
Spirit Catcher Lot	South Side Lakeshore Drive, Con. 5 Pt lot 24 Waterlot, east of CNR right of way

SCHEDULE “8”
HOURS OF ENFORCEMENT FOR PARKING METER ZONES AND PARKING LOTS

DOWNTOWN PARKING

<u>Column 1</u>	<u>Column 2</u>
Bayfield Street - Worsley Street to Simcoe Street	2 hour maximum 9:00a.m. – 5:00p.m., Monday to Friday.
15 Bayfield Street. – Bayfield Street Lot	No Maximum 9:00a.m. – 5:00p.m., Monday to Friday.
Bradford Street Lot	No Maximum 9:00a.m. – 5:00p.m., Monday to Friday.
City Hall Lot	3 hour maximum 9:00a.m. – 5:00p.m., Monday to Friday.
Chase McEachern Way Lot	No Maximum 9:00a.m. – 5:00p.m., Monday to Friday.
Clapperton Street Lot	No Maximum 9:00a.m. – 5:00p.m., Monday to Friday.
Clapperton Street – Worsley Street to McDonald Street	No Maximum 9:00a.m. – 5:00p.m., Monday to Friday.
Clapperton Street – Collier Street to Worsley Street	2 hour maximum 9:00a.m. – 5:00p.m., Monday to Friday.
Clapperton Street – Dunlop Street to Collier Street	2 hour maximum 9:00a.m. – 5:00p.m., Monday to Friday.
Collier Street – Bayfield Street to Berczy Street	2 hour maximum 9:00a.m. – 5:00p.m., Monday to Friday.
Collier Street Parkade	No Maximum 9:00a.m. – 5:00p.m., Monday to Friday.
Cumberland Street – Essa Road to William Street	No Maximum 9:00a.m. – 5:00p.m., Monday to Friday.
Dunlop Street East – Clapperton Street to Berczy Street	2 hour maximum 9:00a.m. – 5:00p.m., Monday to Friday.
Dunlop Street West – Toronto Street to Bayfield Street	2 hour maximum 9:00a.m. – 5:00p.m., Monday to Friday.
Gallie Court	No Maximum 9:00a.m. – 12:00 a.m., Monday to Sunday.
Gowan Street	No Maximum 9:00a.m. – 5:00p.m., Monday to Friday.
H-Block	No Maximum 9:00a.m. – 5:00p.m., Monday to Friday.
Heritage Park Lot	No Maximum 9:00a.m. – 5:00p.m., Monday to Friday.
High Street – west side, Dunlop Street to Park Street	2 hour maximum 9:00a.m. – 5:00p.m., Monday to Friday.
High Street – east side, between a point 18 meters north of Dunlop Street West to a point 50 meters north of Dunlop Street West	2 hour maximum 9:00a.m. – 5:00p.m., Monday to Friday.
Lakeshore Mews	No Maximum 9:00a.m. – 5:00p.m., Monday to Friday.
Library Lot	3 hour maximum 9:00a.m. – 5:00p.m., Monday to Friday.
Maple Avenue – Ross Street to Simcoe Street	2 hour maximum 9:00a.m. – 5:00p.m., Monday to Friday.
Maple Avenue and Ross Street Lot	No Maximum 9:00a.m. – 5:00p.m., Monday to Friday.
Mary Street – Dunlop Street to Ross Street	2 hour maximum 9:00a.m. – 5:00p.m., Monday to Friday.
Mary Street – Simcoe Street to Dunlop Street	2 hour maximum 9:00a.m. – 5:00p.m., Monday to Friday.
Mary Street Lot	No Maximum 9:00a.m. – 5:00p.m., Monday to Friday.
McDonald Street – Mulcaster Street to Codrington Street	No Maximum 9:00a.m. – 5:00p.m., Monday to Friday.

SCHEDULE “8”
HOURS OF ENFORCEMENT FOR PARKING METER ZONES AND PARKING LOTS

McDonald Street – Clapperton Street to Owen Street	9:00a.m. – 5:00p.m., Monday to Friday.
--	--

<u>Column 1</u>	<u>Column 2</u>
McDonald Street – Mulcaster Street to Poyntz Street	No Maximum 9:00a.m. – 5:00p.m., Monday to Friday.
Mulcaster Street Lot	No Maximum 9:00a.m. – 5:00p.m., Monday to Friday.
Mulcaster Street – Worsley Street to Codrington Street	No Maximum 9:00a.m. – 5:00p.m., Monday to Friday.
Mulcaster Street – Lakeshore Drive to Worsley Street	2 hour maximum 9:00a.m. – 5:00p.m., Monday to Friday.
Owen Street – Dunlop Street to McDonald Street	2 hour maximum 9:00a.m. – 5:00p.m., Monday to Friday.
Park Street	2 hour maximum 9:00a.m. – 5:00p.m., Monday to Friday.
Parkside Drive – Park Street to Ross Street	2 hour maximum 9:00a.m. – 5:00p.m., Monday to Friday.
Poyntz Street – West side, Dunlop Street to Collier Street	2 hour maximum 9:00a.m. – 5:00p.m., Monday to Friday.
Ross Street - Toronto Street to Parkside Drive	2 hour maximum 9:00a.m. – 5:00p.m., Monday to Friday.
Simcoe Street & Bayfield West Street Lot	No Maximum 9:00a.m. – 5:00p.m., Monday to Friday.
Toronto Street – West side from Ross Street to Park Street	2 hour maximum 9:00a.m. – 5:00p.m., Monday to Friday.
Worsley Street - Bayfield Street to Poyntz Street	No Maximum 9:00a.m. – 5:00p.m., Monday to Friday.
Quarry Ridge Road - South side between the western access to 1 and 5 Quarry Ridge Road and the cul de sac	No Maximum 9:00a.m. – 12:00 a.m., Monday to Sunday.

MOTORCYCLES AND MOTORIZED SCOOTER PARKING SPACE HOURS FOR ENFORCMENT PURPOSES

<u>Column 1</u>	<u>Column 2</u>
City Hall	3 hour maximum 9:00a.m. – 5:00p.m., Monday to Friday.
Maple Avenue and Ross Street	No Maximum 9:00a.m. – 5:00p.m., Monday to Friday.
Simcoe Street Lot East	No Maximum 9:00a.m. – 5:00p.m., Monday to Friday.
Spirit Catcher Lot	No Maximum Paid parking 24 hours/day, 7 days per week
Heritage Park Lot	No Maximum 9:00a.m. – 5:00p.m., Monday to Friday.

SCHEDULE “8”
HOURS OF ENFORCEMENT FOR PARKING METER ZONES AND PARKING LOTS

WATERFRONT PARKING

<u>Column 1</u>	<u>Column 2</u>
<u>ELLEN STREET</u> - West side from Victoria Street to Cul de Sac	No maximum (April 1 to November 30) 12:00am to 5:00 am (December 1 to March 31)
<u>LAKESHORE DRIVE</u> – Simcoe Street to Minet’s Point Road	No maximum (April 1 to November 30) Paid parking 24 hours/day, 7 days per week 12:00am to 5:00 am (December 1 to March 31)
<u>JOHNSON’S BEACH LOT</u>	No maximum (April 1 to November 30) Paid parking 24 hours/day, 7 days per week 12:00am to 5:00 am (December 1 to March 31)
<u>MARINA LOT</u>	No maximum (April 1 to November 30) Paid parking 24 hours/day, 7 days per week 12:00am to 5:00 am (December 1 to March 31)
<u>MINET’S POINT PARK LOT</u>	No maximum (April 1 to November 30) Paid parking 24 hours/day, 7 days per week 12:00am to 5:00 am (December 1 to March 31)
<u>NORTH CENTENNIAL LOT</u>	No maximum (April 1 to November 30) Paid parking 24 hours/day, 7 days per week 12:00am to 5:00 am (December 1 to March 31)
<u>NORTH VICTORIA LOT</u>	No maximum (April 1 to November 30) Paid parking 24 hours/day, 7 days per week 12:00am to 5:00 am (December 1 to March 31)
<u>SOUTH CENTENNIAL LOT</u>	No maximum (April 1 to November 30) Paid parking 24 hours/day, 7 days per week 12:00am to 5:00 am (December 1 to March 31)
<u>SOUTHSHORE CENTRE LOT</u>	No maximum (April 1 to November 30) Paid parking 24 hours/day, 7 days per week 12:00am to 5:00 am (December 1 to March 31)
<u>SOUTH VICTORIA LOT</u>	No maximum (April 1 to November 30) Paid parking 24 hours/day, 7 days per week 12:00am to 5:00 am (December 1 to March 31)
<u>TIFFIN BOAT LAUNCH</u>	No maximum (April 1 to November 30) Paid parking 24 hours/day, 7 days per week 12:00am to 5:00 am (December 1 to March 31)
<u>TYNDALE PARK LOT</u>	No maximum (April 1 to November 30) Paid parking 24 hours/day, 7 days per week 12:00am to 5:00 am (December 1 to March 31)

HYBRID PARKING

<u>Column 1</u>	<u>Column 2</u>
<u>SPIRIT CATCHER PARKING LOT</u>	No maximum (April 1 to November 30) Paid parking 24 hours/day, 7 days per week 12:00am to 5:00 am (December 1 to March 31)
<u>LAKESHORE LOT</u>	No maximum (April 1 to November 30) Paid parking 24 hours/day, 7 days per week 12:00am to 5:00 am (December 1 to March 31)
<u>NORTH MARINA PARKING LOT</u>	No maximum (April 1 to November 30) Paid parking 24 hours/day, 7 days per week 12:00am to 5:00 am (December 1 to March 31)

SCHEDULE “19”
PROVIDING FOR THE ERECTION OF STOP SIGNS AT INTERSECTIONS

<u>Column 1</u> <u>Intersections</u>	<u>Column 2</u> <u>Facing Traffic</u>
Amelia Street and Dundonald Street	Eastbound, Westbound on Amelia Street and Northbound and Southbound on Dundonald Street
Ardagh Road and Ferndale Drive South	Eastbound and Westbound on Ardagh Road and Northbound and Southbound on Ferndale Drive South
Ardagh Road and Patterson Road	Eastbound, Westbound, Northbound and Southbound on Ardagh Road and Patterson Road
Arthur Avenue and Douglas Drive	Westbound and Eastbound on Arthur Avenue and Northbound and Southbound on Douglas Drive
Baldwin Lane at Bayview Drive	Eastbound on Baldwin Lane
Bayview Drive and Cumberland Street	Eastbound, Westbound on Cumberland Street, Northbound and Southbound on Bayview Drive
Briar Road and Greenfield Avenue	Northbound and Southbound on Briar Road and Eastbound and Westbound on Greenfield Avenue
Brucker Road and Emms Drive	Northbound and Southbound on Emms Drive, Eastbound and Westbound on Brucker Road
Bryne Drive and Caplan Avenue	Northbound and Southbound on Bryne Drive and Westbound and Eastbound on Caplan Avenue
Bryne Drive and Commerce Park Drive (southerly intersection)	Eastbound and Westbound on Commerce Park Drive and Southbound on Bryne Drive
Cardinal Street at Simpson Street	Southbound on Simpson Street
Cardinal Street at Lindsay Court	Northbound on Lindsay Court
Cardinal Street at Simpson Street and Lindsay Court	Eastbound and Westbound on Cardinal Street
Cartwright Drive and Cardinal Street (southerly intersection)	Eastbound and Westbound on Cardinal Street and Northbound and Southbound on Cartwright Drive
Cassandra Drive at Michael Cres. and Monique Cres.	Eastbound on Michael Crescent, Westbound on Monique Crescent and Northbound and Southbound on Cassandra Drive
Carley Crescent and Esther Drive East Intersection	Northbound on Carley Crescent and Westbound and Eastbound on Esther Drive
Carley Crescent and Esther Drive West Intersection	Northbound on Carley Crescent and Westbound and Eastbound on Esther Drive
Clapperton Street and Worsley Street	Northbound and Southbound on Clapperton Street and Westbound and Eastbound on Worsley Street
Cox Mill Road and Tollendal Mill Road	Northbound and Southbound on Cox Mill Road and Eastbound and Westbound on Tollendal Mill Road
Cox Mill Road and Dock Road	Northbound and Southbound Cox Mill Road and Eastbound and Westbound on Dock Road
Crawford Street and James Street	Northbound and Southbound on Crawford Street and Eastbound on James Street
Crimson Ridge	Southbound on Tamarack Trail and Eastbound and Westbound on Crimson Ridge
Cundles Road West and Leacock Drive	Eastbound, Westbound, Southbound and Northbound on Cundles Road West and Leacock Drive
Currie Street and Ottaway Avenue	Eastbound and Westbound on Ottaway Avenue Northbound and Southbound on Currie
Dodson Road and Warnica Road	Eastbound on Warnica Road and Northbound and Southbound on Dodson Road
Edgehill Drive and Leacock Drive	Eastbound, Westbound, Northbound and Southbound on Edgehill Drive and Leacock Drive
Emms Drive	Northbound and Southbound and Eastbound and Westbound on Coughlin Road
Elmbrook Drive and Brookwood Drive	Northbound and Southbound on Elmbrook Drive and Eastbound and Westbound on Brookwood Drive
Esther Drive and Country Lane	Northbound and Southbound on Esther Drive and Eastbound and Westbound on Country Lane
Ford Street and Hammer Street	Westbound and Eastbound on Hanmer Street and Northbound on Ford Street
Forest Dale Road	Westbound and Eastbound on Forest Dale Road and Southbound on Sheila Way

SCHEDULE “19”
PROVIDING FOR THE ERECTION OF STOP SIGNS AT INTERSECTIONS

<u>Column 1</u> <u>Intersections</u>	<u>Column 2</u> <u>Facing Traffic</u>
Gallie Court and Quarry Ridge Road	Northbound and Southbound on Gaillie Court and Westbound on Quarry Ridge Road
Golden Meadow Road and Brushwood Crescent (most westerly intersection)	Northbound and Southbound on Golden Meadow Road and Westbound on Brushwood Crescent
Golden Meadow Road and Hurst Drive	Northbound and Southbound on Golden Meadow Road and Eastbound and Westbound on Hurst Dr.
Gore Drive and Cunningham Drive (westerly intersection)	Eastbound and Westbound on Gore Drive and Northbound and Southbound on Cunningham Drive
Graihawk Drive/Wright Drive and Summerset Drive	Eastbound and Westbound on Summerset Drive and Northbound on Wright Drive and Southbound on Graihawk Drive
Gray Lane and Tollendal Mill Road	Southbound on Gray Lane
Gray Lane and Tyndale Road	Easbound on Gray Lane and Tyndale Road
Hanmer Street and Finlay Road (westerly intersection)	Westbound and Eastbound on Hanmer Street and Northbound on Finlay Road
Harvie Road (westerly intersection)	Northbound and Southbound on Emms Drive and Eastbound and Westbound on Harvie Road
Hawkins Drive and Summerset Drive	Eastbound and Westbound on Summerset Drive and Northbound on Hawkins Drive
Heather Street and Kozlov Street	Eastbound and Westbound on Heather Street and Northbound and Southbound on Kozlov Street
Herrell Avenue and Leggott Avenue	Northbound and Eastbound on Herrell Avenue and Northbound on Leggott Avenue
Hickling Trail and Grove Street East	Eastbound, Westbound, Northbound and Southbound on Hickling Trail and Grove Street East
Huronia Road and McKay Road East (formerly 10 th line)	Eastbound and Westbound on McKay Drive (formerly 10 th line) and Northbound and Southbound on Huronia Road
Irish Lane and Arthur Avenue	Northbound on Irish Lane and Eastbound and Westbound on Arthur Avenue
Irish Lane and Jones Drive	Southbound on Irish Lane and Eastbound and Westbound on Jones Drive
James Street and Bishop Drive	Northbound and Southbound on Bishop Drive and Westbound and Eastbound on James Street
James Street and Elizabeth Street	Eastbound, Westbound, Northbound, and Southbound on James Street and Elizabeth Street
James Street and Porritt Street	Eastbound, Northbound, Westbound, and Southbound on James Street and Elizabeth Street
Johnson Street and Grove Street East	Eastbound, Westbound, Northbound and Southbound on Johnson Street and Grove Street East
Johnson Street and Hickling Trail	Eastbound, Westbound, Northbound and Southbound on Johnson Street and Hickling Trail
Johnson Street and Steel Street	Eastbound, Westbound, Northbound and Southbound on Johnson Street and Steel Street
Johnson Street	Northbound and Southbound on Johnson Street and Eastbound and Westbound on Cheltenham Road
Kempenfelt Drive and Duckworth Street	Eastbound on Kempenfelt Drive and Southbound on Duckworth Street
King Street and Reid Drive	Eastbound and Westbound on King Street. Northbound and Southbound on Reid Drive.
Leacock Drive and Broadfoot Road	Southbound and northbound on Leacock Drive and westbound at Broadfoot Road
Letitia Street and Leacock Drive	Westbound and Eastbound on Letitia Street and Southbound on Leacock Drive
Leacock Drive and the southerly intersection of Geddes Crescent	Northbound and Southbound on Leacock Drive and westbound on Geddes Crescent
Leggott Avenue, Pickett Crescent and Draper Crescent	Northbound and Southbound on Leggott Avenue, Eastbound on Pickett Crescent and Westbound on Draper Crescent
Leggott Avenue	Northbound and Southbound on Leggott Avenue and Eastbound and Westbound on Pickett Crescent (North Intersection)

SCHEDULE “19”
PROVIDING FOR THE ERECTION OF STOP SIGNS AT INTERSECTIONS

<u>Column 1</u> <u>Intersections</u>	<u>Column 2</u> <u>Facing Traffic</u>
Lewis Lane on Browning Trail	Northbound on Lewis Lane and Eastbound and Westbound on Browning Trail
Livingstone Street East and Marjoy Avenue	Eastbound and Westbound on Livingstone Street East and Southbound on Marjoy Avenue
Livingstone Street West and Kozlov Street	Eastbound, Westbound, Northbound and Southbound on Kozlov Street and Livingstone Street West
Livingstone Street West and Sunnidale Road	Eastbound and Westbound on Livingstone Street West and Northbound and Southbound on Sunnidale Road
Longman Drive	Southbound on Longman Drive and Eastbound and Westbound on Cundles Road West
Loon Avenue and Chalmers Drive	Northbound and Southbound on Loon Avenue and Eastbound and Westbound on Chalmers Drive
MacLaren Avenue and MacMillan Crescent	Eastbound and Southbound on MacLaren Avenue and Northbound on MacMillan Crescent.
Madelaine Drive and Esther Drive	Eastbound on Esther Drive and Southbound on Madelaine Drive
Mapleton Avenue and Marsellus Drive	Eastbound and Westbound on Mapleton Avenue and Northbound on Marsellus Drive
Mary Anne Drive	Eastbound and Westbound on Mary Anne Drive and Northbound on Carter Road
McDougall Drive and Burke Drive (northerly Section)	Southbound and Northbound on McDougall Drive and Westbound and Eastbound on Burke Drive
Miller Drive and Sproule Drive	Northbound and Southbound on Miller Drive and Westbound on Sproule Drive
Moore Place and Doyle Drive	Westbound on Moore Place, Eastbound on Moore Place and Northbound on Doyle Drive
Napier Street, Penetang Street and Duckworth Street	Westbound on Napier Street, Eastbound on Penetang Street and Northbound and Southbound on Duckworth Street
Napier Street and Cook Street	Westbound, Eastbound on Napier Street and Southbound and Northbound on Cook Street
Northview Crescent	Northbound and Southbound on Cloughley Drive and Eastbound on Northview Crescent
Owen Street and Worsley Street	Eastbound, Westbound, Northbound and Southbound on Owen Street and Worsley Street
Pae Drive and Barre Drive	Southbound and Northbound on Barre Drive and Eastbound on Pae Drive
Patterson Road and Patterson Place	Eastbound and Westbound on Patterson Place and Southbound and Northbound on Patterson Road
Pringle Drive and Edgehill Drive	Northbound and Pringle Drive and Eastbound and Westbound on Edgehill Drive
Pringle Drive and Sproule Drive	Northbound and Southbound on Pringle Drive and Eastbound and Westbound on Sproule Drive
Raquel Street and Grace Crescent	Northbound and Southbound on Raquel Street and Eastbound and Westbound on Grace Crescent
Red Oak Drive, Hubbert Crescent and Bear Creek Drive	Eastbound on Hubbert Crescent, Westbound on Bear Creek Drive and Southbound on Red Oak at the entrance of Bear Creek Secondary School and Northbound on Red Oak Drive
Red Oak Drive and Sundew Drive	Westbound and Eastbound on Sundew Drive and Northbound and Southbound on Red Oak Drive
Rose Street and Davidson Street	Eastbound and Westbound on Rose Street Northbound and Southbound on Davidson Street
Sandringham Drive and Consort Drive	Eastbound and Westbound on Sandringham Drive Northbound on Consort Drive
Shanty Bay Road	Westbound and Eastbound on Shanty Bay Road and Northbound and Southbound on Johnson Street
Sovereign’s Gate and Prince William Way	Eastbound and Westbound on Sovereign’s Gate and Northbound and Southbound on Prince William Way
St. Vincent Street and Kempenfelt Drive	Eastbound, Westbound on Kempenfelt Drive and Southbound on Kempenfelt Drive
Stanley Street and Birchwood Drive	Eastbound and Westbound on Stanley Street and Northbound and Southbound on Birchwood Drive

SCHEDULE “19”
PROVIDING FOR THE ERECTION OF STOP SIGNS AT INTERSECTIONS

<u>Column 1</u> <u>Intersections</u>	<u>Column 2</u> <u>Facing Traffic</u>
Springdale Drive and Deer Park Drive	Northbound and Southbound on Springdale Drive and Westbound on Deer Park Drive
Springhome Road at Hambly Court, Armstrong Boulevard and Clover Avenue	Eastbound on Springhome Road, Southbound on Hambly Court, Westbound on Clover Avenue Northbound on Armstrong Boulevard
Steel Street and Cook Street	Eastbound and Westbound on Steel Street Northbound and Southbound on Cook Street
Steel Street and Nelson Street	Eastbound and Westbound on Steel Street Northbound and Southbound on Nelson Street
Summerset Drive	Northbound and Southbound on Nicholson Drive and Eastbound and Westbound on Summerset Drive
Sundew Drive	Eastbound and Westbound on Sundew Drive and Northbound on Ginger Drive
Sunnidale Road, Letitia Street and Brookdale Drive	Northbound and Southbound on Sunnidale Road, Eastbound on Letitia Street and Westbound on Brookdale Drive
Tiffin Street and Bradford Street	Westbound channelized right turn on Tiffin Street to northbound Bradford Street
Toronto Street and Grove Street West	Northbound and Southbound on Toronto Street and Westbound on Grove Street West
Tower Crescent at Bayview Drive	Westbound on Tower Crescent
Vespra Street	Northbound and Southbound on Hart Drive
Veterans Drive and Mapleview Drive West	Northbound and Southbound on Veterans Drive and Westbound and Eastbound on Mapleview Drive West
Warnica Road and Glouster Street	Facing traffic Eastbound and Westbound on Warnica Road, Southbound on Glouster Street
Wildwood Trail and Grouse Glen (north intersection)	Eastbound and Westbound on Wildwood Trail Northbound on Grouse Glen (north intersection)
William Street and Holgate Street	Eastbound, Westbound, Northbound and Southbound on William Street and Holgate Street

SCHEDULE “20”
METERED ACCESSIBLE
PARKING

<u>Column 1</u>	<u>Column 2</u>	<u>Column 3</u>
Clapperton Street	West Side	1st space North of Dunlop
Collier Street	North Side	Fourth (4 th) parking stall east of Mulcaster Street
High Street	East Side	5 th space North of Dunlop
Maple Avenue	East Side	Third (3 rd) space South of Dunlop
Mary Street	West Side	First (1 st) parking stall north of Simcoe Street
Mulcaster Street	West Side	1st space North of Dunlop
Owen Street	East Side	3rd space North of Dunlop
Owen Street	East Side	1 st space North of Collier Street

SCHEDULE “23”
TAXICAB PROHIBITED PARKING

<u>Column 1</u>	<u>Column 2</u>
Bayfield Street Lot West	In entirety
Maple Avenue	East side between Dunlop Street West and Simcoe Street
Spirit Catcher Lot	In entirety with exception to five (5) parking stalls designated as a Taxicab Stand

SCHEDULE “26”
PERMISSIVE PARKING IN SPECIFIED PLACES WHERE SIGNS ON
DISPLAY AT STATED TIMES


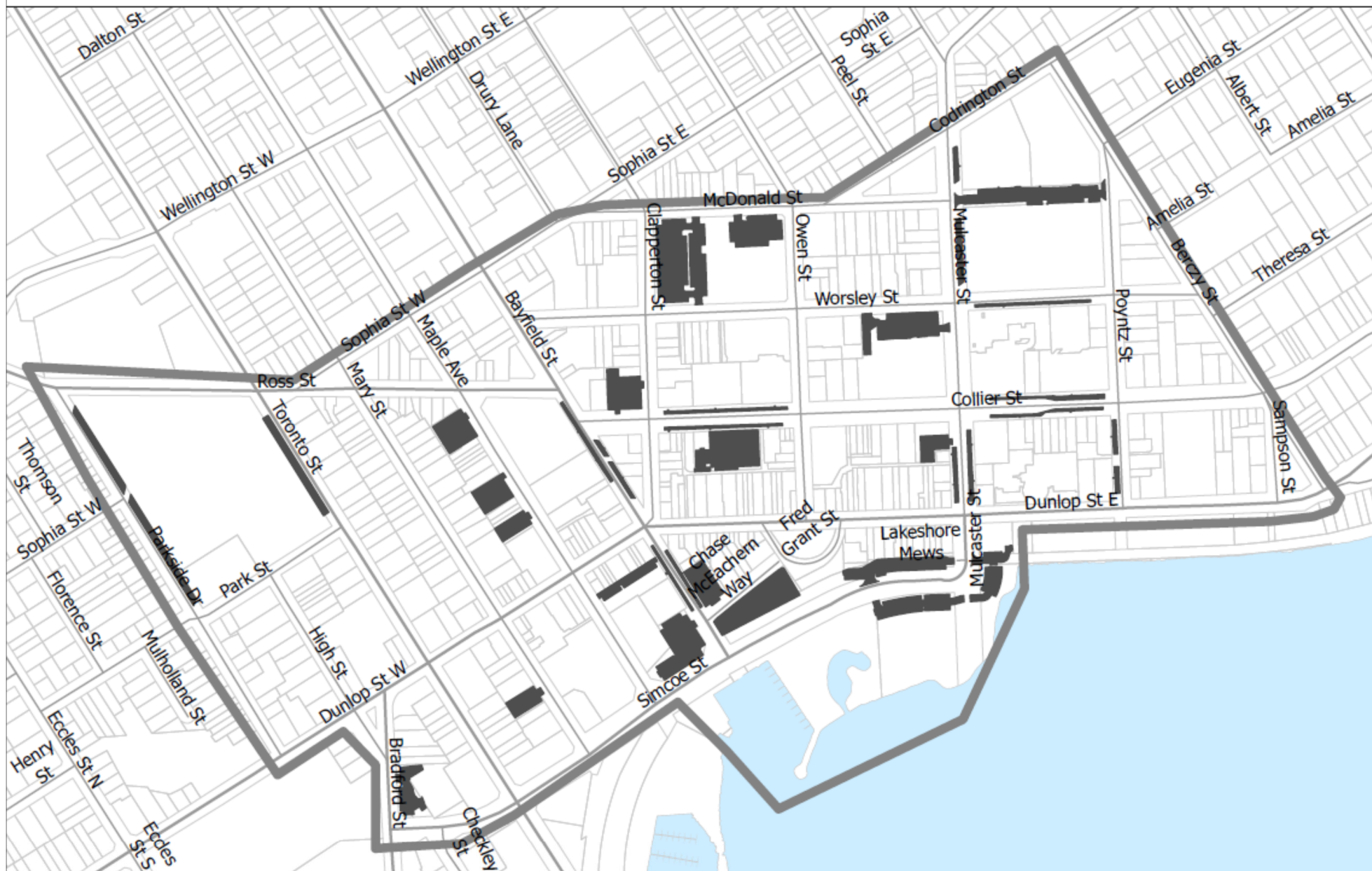
Column 1	Column 2	Column 3
PRINCE WILLIAM WAY northerly from a point 57 metres north of the intersection with Coronation Parkway to a point 130 meters south of Sandringham Drive	West Side	10 minutes between the hours of 8:00 a.m. to 9:00 a.m. and 10 minutes between the hours of 3:00 p.m. to 4:00 p.m.
Maple Avenue northerly from a point 60 meters north of Simcoe Street to a point 80 meters north of Simcoe Street	West Side	10 minutes maximum

SCHEDULE "28"
DOWNTOWN PARKING AREA

<u>Column 1</u>	<u>Column 2</u>
ON-STREET	
Sampson Street	Both sides from Dunlop Street East to Berczy Street
Berczy Street	West side between Dunlop Street East and Codrington Street
Poyntz Street	Both sides from Dunlop Street East to Berczy Street
Mulcaster Street	Both sides from Dunlop Street East to Codrington Street
Owen Street	Both sides from Dunlop Street East to McDonald Street
Clapperton Street	Both sides from Dunlop Street East to McDonald Street
Bayfield Street	Both sides from Simcoe Street to Sophia Street
Maple Avenue	Both sides from Simcoe Street to Sophia Street West
Mary Street	Both sides from Simcoe Street to Sophia Street West
Toronto Street	Both sides from Simcoe Street to Ross Street
High Street	Both sides from Bradford Street to Park Street
Parkside Drive	Both sides from Dunlop Street West to Ross Street
Bradford Street	Both sides from Dunlop Street West to Simcoe Street
Simcoe Street	Both sides from Bradford Street to Dunlop Street East
Dunlop Street	Both sides from Parkside Drive to Berczy Street
Park Street	Both sides from Parkside Drive to Toronto Street
Ross Street	South side from Parkside Drive to Sophia Street West
Ross Street	Both sides from Sophia Street West to Bayfield Street
Sophia Street West	South side from Ross Street to Bayfield Street
Sophia Street East	South side from Bayfield Street to McDonald Street
Collier Street	Both sides from Bayfield Street to Berczy Street
Worsley Street	Both sides from Bayfield Street to Berczy Street
McDonald Street	South side from Clapperton Street to Codrington Street
McDonald Street	Both sides from Codrington Street to Mulcaster Street
Codrington Street	South side from McDonald Street to Berczy Street

PARKING LOTS	
<u>Column 1</u>	<u>Column 2</u>
Bradford Street Lot	In entirety
Maple Avenue Lot 1	In entirety
Maple Avenue Lot 2	In entirety
Maple Avenue Lot 3	In entirety
Mary Street Lot	In entirety
Bayfield Street Lot West	In entirety
Chase McEachern Lot	In entirety
15 Bayfield Street Lot	In entirety
Clapperton Street Lot	In entirety
H-Block Lot	In entirety
Library Lot	In entirety
Collier Street Parkade	In entirety
City Hall Lot	In entirety
McDonald Street Lot	In entirety
Lakeshore Mews Lot	In entirety
Heritage Park lot	In entirety

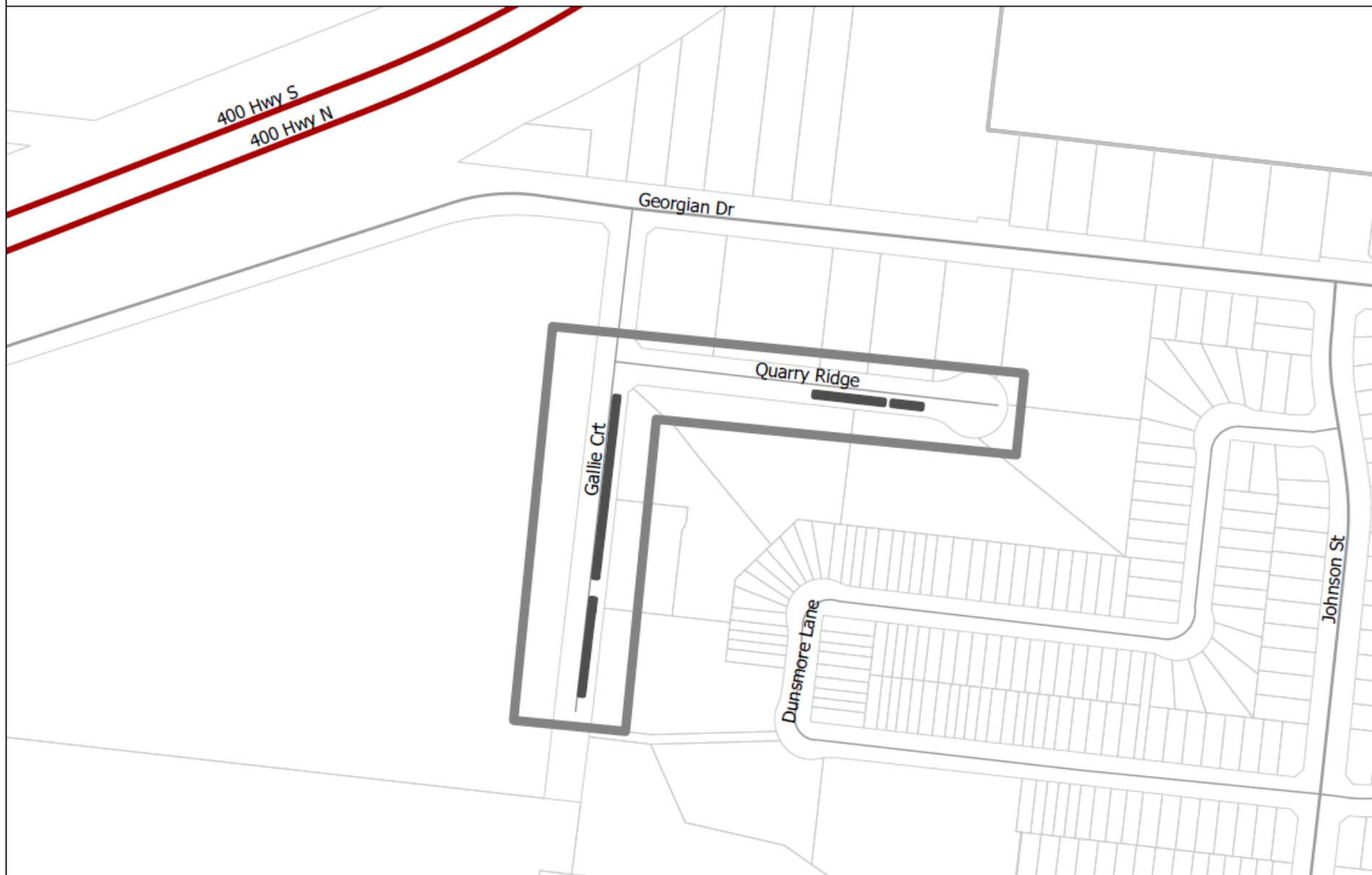
SCHEDULE 28 - DOWNTOWN PARKING AREA



SCHEDULE “29”
HOSPITAL
PARKING AREA

<u>Column 1</u>	<u>Column 2</u>
Quarry Ridge Road	South side between western access to 1 to 5 Quarry Ridge Road and the cul de sac
Gallie Court	East side from Georgian Drive southerly to the dead end

SCHEDULE 29 - HOSPITAL PARKING AREA

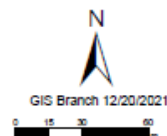


Hospital
Parking Area

- Water
- Parcels
- Parking Area
- Traffic By-Law Fine Structure

- Roads
- Carlo Class
- Highway
- Ramp

- Major Road
- Local Road
- Private Road



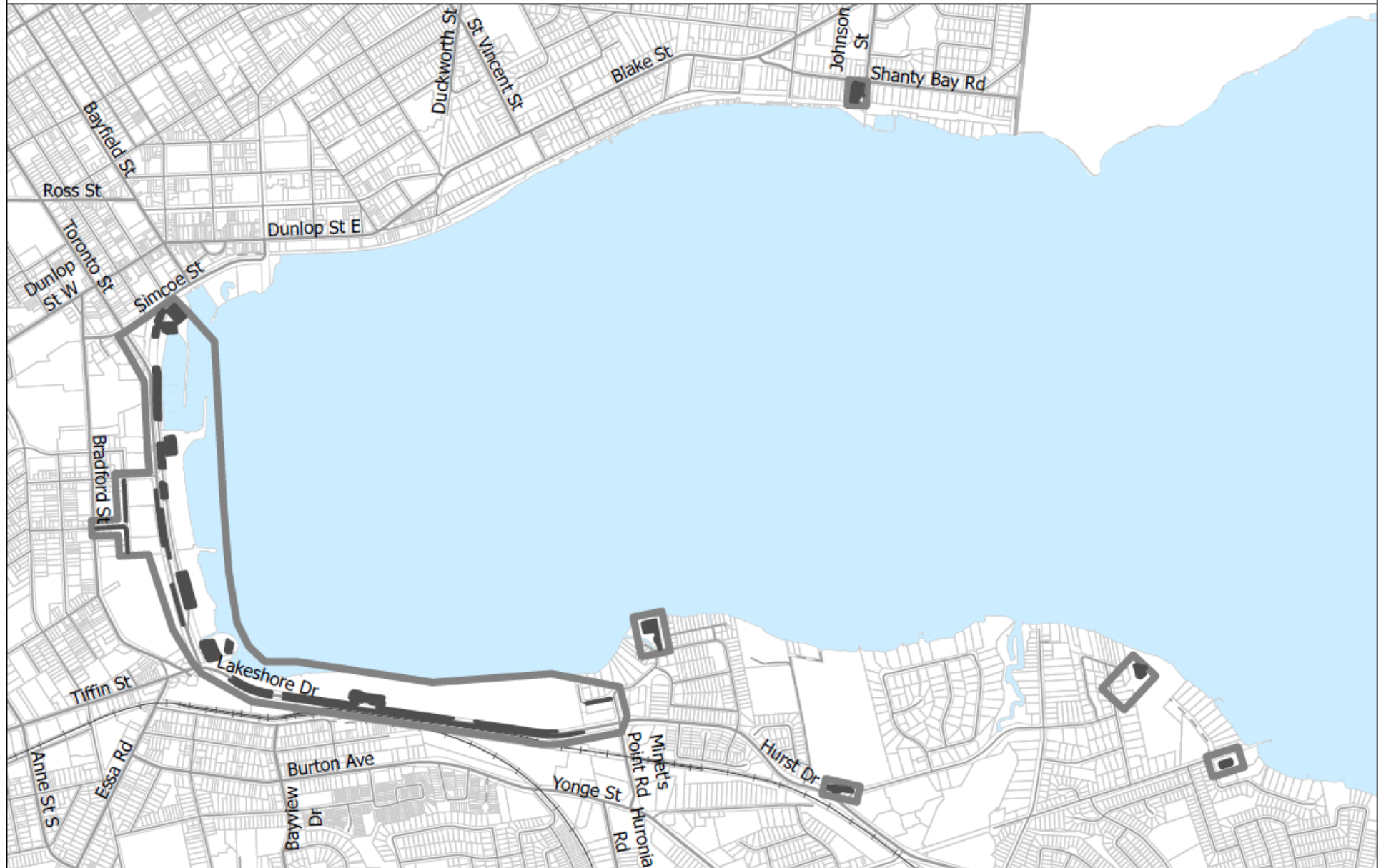
The City of Barrie does not warrant the accuracy, completeness, content, or currency of the information provided.
This is not a legal Plan of Survey
Copyright © City of Barrie 2021
Produced (in part) under license from:
© Queens Printer, Ontario Ministry of Natural Resources. All rights reserved;
© Her Majesty the Queen in Right of Canada, Department of Natural Resources. All rights reserved;
© Members of the Ontario Geospatial Data Exchange. All rights reserved.
For information please contact Service Barrie at 705-726-4242 or ServiceBarrie@barrie.ca

SCHEDULE "30"

WATERFRONT PARKING AREA

<u>Column 1</u>	<u>Column 2</u>
Johnson's Beach Lot	In entirety
Marina Lot	In entirety
Minet's Point Park Lot	In entirety
North Centennial Lot	In entirety
North Victoria Lot	In entirety
South Centennial Lot	In entirety
South Victoria Lot	In entirety
Southshore Centre Lot	In entirety
Tiffin Boat Launch	In entirety
Tyndale Park Lot	In entirety
Dock Road Park Lot	In entirety
Gable's Park Lot	In entirety
White Oaks Road Lot	In entirety
Lakeshore Drive	Both sides between Simcoe Street and Minets Point Road
Ellen Street	West side from Victoria Street to Southern extent
John Street	South side from Bradford Street to Ellen Street
HYBRID PARKING LOTS	
Lakeshore Lot	In entirety
North Marina Lot	In entirety
Spirit Catcher Lot	In entirety

SCHEDULE 30 - WATERFRONT PARKING AREA



Waterfront
Parking Areas

- Water
- Parcels
- Parking Areas
- Traffic By-Law Fine Structure

- Roads
- Carto Class
- Highway
 - Ramp

- Major Road
- Local Road
- Private Road



The City of Barrie does not warrant the accuracy, completeness, content, or currency of the information provided.
This is not a legal Plan of Survey
Copyright © City of Barrie 2021
Produced (in part) under license from:
© Queens Printer, Ontario Ministry of Natural Resources. All rights reserved;
© Her Majesty the Queen in Right of Canada, Department of Natural Resources. All rights reserved;
© Members of the Ontario Geospatial Data Exchange. All rights reserved.
For information please contact Service Barrie at 705-726-4242 or ServiceBarrie@barrie.ca