
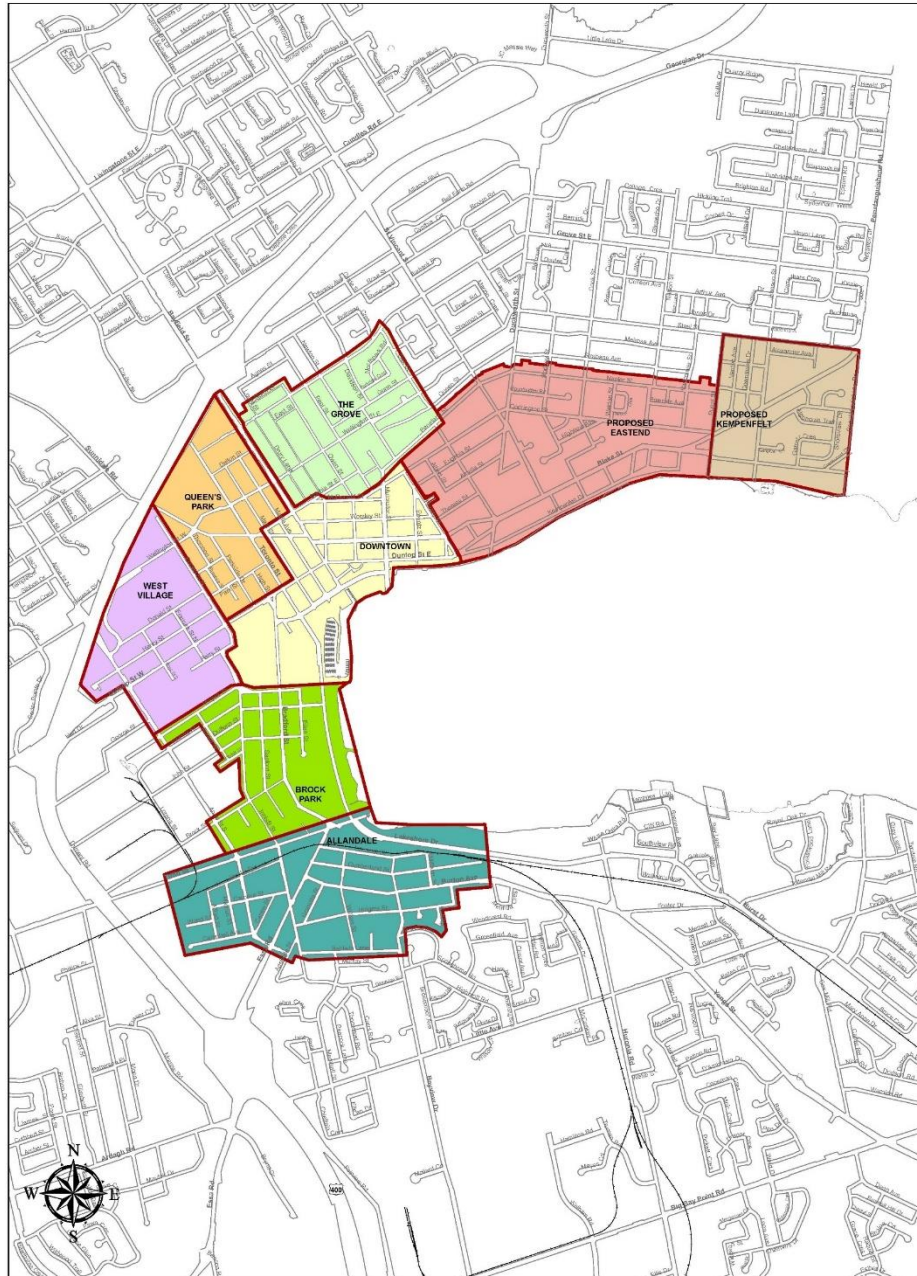


Historic Neighbourhoods Strategy

2017 Progress Report
30 April 2018





Historic Neighbourhoods

April 2017

Historic Neighbourhoods Strategy

Conceived by then-Councillor Lehman

People-Led Planning

Developed over 4 years

Involvement of HNS Committee

Approved by Council

June 2010


HNS Committee

Continued in place
to monitor
implementation of
Historic Neighbourhoods Strategy.

HNS Committee

Major Goals:

1. Develop planning framework to protect historic neighbourhoods.
2. Enhance identity of historic neighbourhoods
(Street Signs and Murals)



HNS Committee

1. Develop planning framework to protect historic neighbourhoods.

Pilot Project: Allandale.

Staff Report to Development and
Services Committee presented in
June 2014.

HNS Committee

1. Development of planning framework to protect historic neighbourhoods.

Staff Report to Development and Services Committee
presented in June 2014.

Pilot Project: Allandale.

**Cultural heritage assessment
prepared Summer 2015
by two planning graduate students.**

HNS Committee

1. Development of planning framework to protect historic neighbourhoods.

Staff Report to Development and Services Committee
presented in June 2014.

Pilot Project: Allandale.

Cultural heritage assessment, summer 2015

**Draft OP amendments, zoning changes
and possible new by-laws
presented at 4 public meetings
23, 24, 30 September
and 20 October 2015 (60 people)**

HNS Committee

1. Development of planning framework to protect historic neighbourhoods.

Staff Report to Development and Services Committee
presented in June 2014.

Pilot Project: Allandale.

Draft OP amendments, zoning changes and
possible new by-laws presented at 4 public meetings
23, 24, 30 September and 20 October 2015

**Second Staff Report to Development and
Services**

November 2015

HNS Committee

1. Development of planning framework to protect historic neighbourhoods. Pilot Project: Allandale.

Staff Report to Development and Services Committee presented in June 2014.

Draft OP amendments, zoning changes and possible new by-laws presented at 4 public meetings

Report to Development and Services November 2015

**Final Draft approved by Council
13 June 2016.**


Only 6 years after approval of HNS Strategy.
Only 10 years after first HNS meeting.

HNS Committee

Major Goals:

1. Develop planning framework to protect historic neighbourhoods:

Next Steps.




HNS Committee

Major Goals:

1. Develop planning framework to protect historic neighbourhoods.

Create planning template based on Allandale to apply to other areas.




HNS Committee

Major Goals:

1. Develop planning framework to protect historic neighbourhoods.

For each historic neighbourhood, create cultural heritage assessment to set zones as in Allandale.




HNS Committee

Major Goals:

1. Develop planning framework to protect historic neighbourhoods.

Create cultural heritage assessment of each historic neighbourhood to create zones as in Allandale.

**For Allandale, done by planning students.
That skill needed for other Historic Areas.**




HNS Committee

Major Goals:

1. Development of planning framework to protect historic neighbourhoods.

Create cultural heritage assessment of each historic neighbourhood to create zones as in Allandale.


Institute Zoning and Bylaws to protect each neighbourhood.



HNS Committee

Major Goals:

1. Develop planning framework to protect historic neighbourhoods.
2. Enhance identity of Historic Neighbourhoods
(Street Signs and Murals)



HNS Committee

Major Goals:

2. Enhance identity of Historic Neighbourhoods

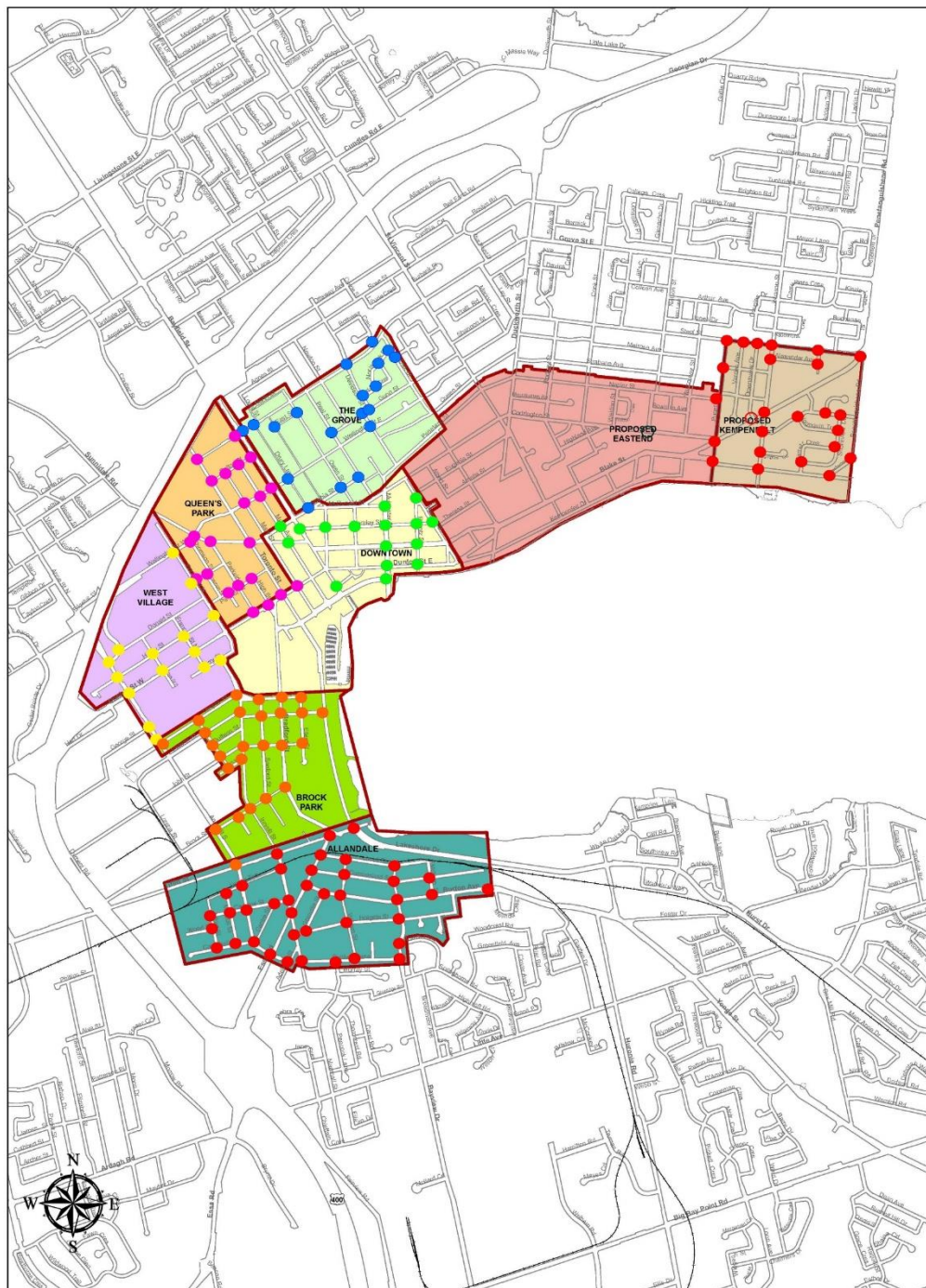


HNS Committee

Major Goals:

2. Enhance identity of Historic Neighbourhoods






Location of Historic Neighbourhood Street Signs

HNS Committee

2. Enhance identity of Historic Neighbourhoods

Next Steps:

Heritage Street Signs in current historic neighbourhoods should be complete by May 2018.



HNS Committee

Major Goals:

2. Enhance identity of Historic Neighbourhoods (Street Signs and Murals)

Control of graffiti by replacement with public art.

First Mural project completed in 2016, in partnership with Public Art Committee, Georgian College.

HNS Committee

Major Goals:

Control of Graffiti by replacement with murals.

THE GROVE



Owen St. south of Wellington St.

HNS Committee

Major Goals:

Control of Graffiti by replacement with murals.



HNS Committee

Major Goals:

Control of Graffiti by replacement with murals.



HNS Committee

Major Goals:

2. Enhance identity of Historic Neighbourhoods
(Street Signs and Murals)

Control of graffiti by replacement with public art.

Other Candidate Sites:

In partnership with Public Art Committee
and property owners.

HNS Committee


Future Plans:

1. Continue preservation of historic neighbourhoods (Grove is next).

- Add two additional historic neighbourhoods.

- Prepare cultural heritage assessment.

Need is urgent.




HNS Committee

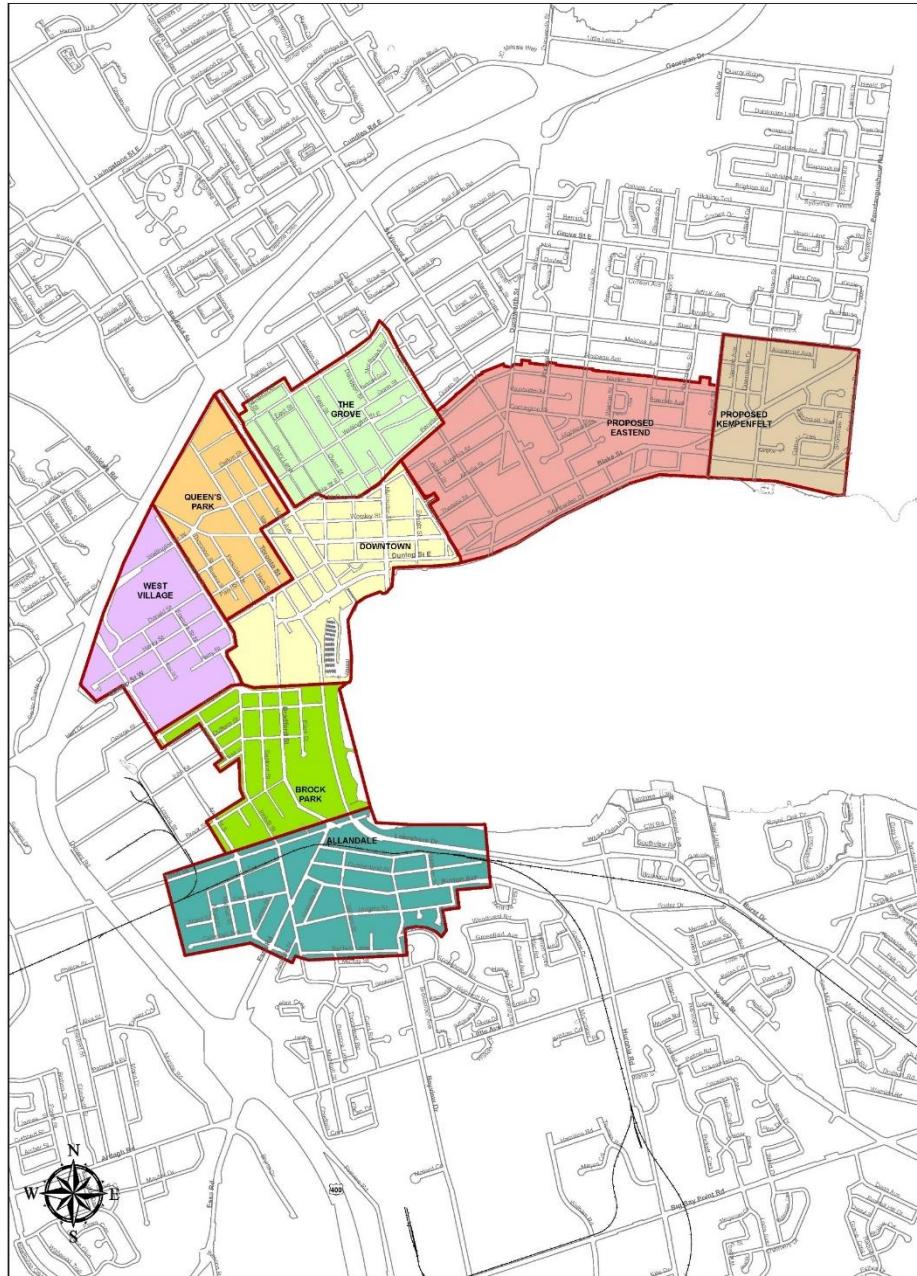
Future Plans:

Formal inclusion of these areas:

Kempfenfelt Village

East End





Historic Neighbourhoods


April 2017

HNS Committee

Future Plans:

2. Enhance identity of Historic Neighbourhoods

- Heritage Street Signs in East End.
- More Public Art (With Public Art Committee and private owners)



HNS Committee

Summary of Future Plans:

1. Develop a planning framework to protect historic neighbourhoods, and create cultural heritage assessments on which to base protection, as in Allandale.
2. Include Kempenfelt Village and East End.
3. More street signs and public art to enhance the identity of and to beautify the historic neighbourhoods.