

BY-LAW NUMBER 2020-

A By-law of the Corporation of the City of Barrie to regulate traffic on highways.

The Council of the Corporation of the City of Barrie enacts as follows:

This By-law shall apply to those highways under the jurisdiction of the Corporation of the City of Barrie.

1. INTERPRETATION

For the purpose of this By-law:

- 1.1. "Appropriate Sign" shall mean a "sign to obeyed" as defined under the Highway Traffic Act, R.S.O. 1990, Chapter H.8, section 182, paragraph 2 of said Highway Traffic Act.
- 1.2. "Boulevard" means all parts of streets, except the part thereof used for vehicular traffic and lying between a cement curb or ditch purporting to mark the limit of the travelled portion of such street and the street line nearest thereto.
- 1.3. "Commercial motor vehicle" means any motor vehicle having permanently attached thereto a truck or delivery body and includes ambulances, hearses, casket wagons, fire apparatus, police patrols, motor buses and tractors used for hauling purposes on the highways.
- 1.4. "Corner" means the point of intersection of curbs or edges of the portion of the highway used for vehicular traffic.
- 1.5. "Crosswalk" means,
 - 1.5.1. that part of a highway at an intersection that is included within the connections of the lateral lines of the sidewalks on opposite sides of the highway measured from the curbs, or in the absence of curbs, from the edges of the roadway, or
 - 1.5.2. any portion of a roadway at an intersection or elsewhere distinctly indicated for pedestrian crossing by signs or by lines of other markings on the surface.
- 1.6. "Curb" shall include the edge of the travelled portion of the highway.
- 1.7. "Curve" means changes in a roadway alignment which changes the road direction, within the plane of the road surface. The beginning point of this alignment is known as the point of curve, and the end point is known as the point of tangent. The size of the curve is defined by the radius.
- 1.8. "Ditch" shall mean the lowest point on the surface of the road allowance between the crown of the travelled portion of the highway and the limit of the road allowance nearest thereto.
- 1.9. "Downtown Parking Area" shall mean paid parking that falls within the area depicted in Schedule 28 bounded by Parkside Dr, Ross St, Sophia St W, McDonald St, Codrington St, Berczy St, Dunlop St E, Mulcaster St, Simcoe St inclusive of Heritage Park.
- 1.10. "Driveway" means the improved land on a highway which provides vehicular access from a roadway to a laneway or parking area on adjacent land.
- 1.11. "Electric Vehicle" shall mean:
 - 1.11.1. A vehicle that runs only on a battery and an electric drive train, or;

- 1.11.2. A plug-in hybrid electric vehicle that runs on a battery and an electric drive train, and also uses an internal combustion engine.
- 1.12. "Electric Vehicle Charging Station" shall mean any facility or equipment that is used to charge a battery or other energy storage device of an Electric Vehicle.
- 1.13. "Electric Vehicle Parking Stall" shall mean a parking space designated for the use of charging Electric Vehicles as indicated by a sign in the form set out in Schedule 27 to this By-law.
- 1.14. "Emergency Vehicle" means a vehicle while used by a person in the lawful performance of his or her duties as a police officer, a fire department vehicle or an ambulance.
- 1.15. "Garage" means every place or premise where motor vehicles are received for housing, storage or repairs for compensation.
- 1.16. "Gross Weight" means the combined weight of vehicle and load.
- 1.17. "Heavy Traffic" means a commercial vehicle, having a weight when unloaded of three tonnes or more, or when loaded of five tonnes or more, but does not include a passenger vehicle, an ambulance, a vehicle of the Police or Fire Departments, or a commercial vehicle making a delivery to or a collection from a bona fide destination which cannot be reached via a highway or highways upon which heavy traffic is not prohibited by this By-law, and taking the most direct route to such a destination from a highway or part of a highway upon which heavy traffic is not prohibited by this By-law.
- 1.18. "Highway" includes a common and public highway, street, avenue, parkway, driveway, square, place, bridge, viaduct or trestle or any location designed and intended for, or used by, the general public for the passage of vehicles.
- 1.19. "Hospital Parking Area" shall mean paid parking that falls within the area listed in Schedule 29.
- 1.20. "Intersection" means the area embraced within the prolongation or connection of the lateral curb lines, or, if none, then of the lateral boundary lines of two or more highways that join one another at an angle, whether or not one highway crosses the other.
- 1.21. "Large Motor Vehicle" means any motor vehicle having a registered gross vehicle weight greater than 4,500 kilograms.
- 1.22. "Ministry" means the Ministry of Transportation. "Minister" means the Minister of Transportation.
- 1.23. "Motorcycle" means a self-propelled vehicle having a seat or saddle for the use of the driver and designed to travel on not more than three wheels in contact with the ground, and includes a motor scooter, but does not include a motor assisted bicycle or electric bicycle.
- 1.24. "Motor Vehicle" includes an automobile, motorcycle, motor assisted bicycle, electric bicycle and any other vehicle propelled or driven otherwise than by muscular power; but does not include the cars of electric or steam railways, or other motor vehicle running only upon rails, or a motorized snow vehicle, traction engine, farm tractor, self-propelled implement of husbandry or road-building machine.
- 1.25. "Municipal Parking Lot" means any parking lot owned or operated by the City of Barrie.
- 1.26. "No Standing" – The prohibition of the halting of a vehicle whether occupied or not, except for the purpose of and while actually engaged in the receiving or discharging of passengers.
- 1.27. "Officer" means Police Officer, Municipal Law Enforcement Officer or other duly appointed individual for which they are tasked to regulate, direct or enforce the provisions of this By-law and or the Highway Traffic Act.
- 1.28. "One-Way Street" means a street upon which vehicular traffic is limited to movement in one direction.
- 1.29. "Paid Parking Zone" – means those streets or parts of streets, sides of streets and municipal parking lots on which parking is controlled and regulated by the use of Parking Meters, Pay Stations and Parking App or a combination thereof.
- 1.29.1. "Parking Meter" means a mechanical or electronic device, which is designed to received coin or other payment, and which shall register an amount of time for

which a vehicle may remain parked in a designated parking space immediately adjacent to such Parking Meter.

- 1.29.2. "Pay Station" means a mechanical or electronic device which is designed to receive coin or other payment, and which may produce a receipt authorizing a vehicle to remain parked in a designated parking space for a period of time not to exceed the expiration time specified on the receipt.
- 1.29.3. "Parking App" means a City approved mobile application that allows the user to pay for a parking session on a mobile device or through an online process for a period of time for which a vehicle may be parked in a designated parking space or location.
- 1.30. "Park" or "Parking", when prohibited, means the standing of a vehicle, whether occupied or not, except when standing temporarily for the purpose of and while actually engaged in loading or unloading merchandise or passengers.
- 1.31. "Pedestrian" means a person afoot and invalids and children in wheeled carriages.
- 1.32. "Pedestrian Crossover" means any portion of a roadway, designated by by-law of a municipality, at an intersection or elsewhere, distinctly indicated for pedestrian crossing by signs on the highway and lines or other markings on the surface of the roadway as prescribed by the regulations under the Highway Traffic Act.
- 1.33. "Person" shall mean and include an individual firm, partnership, corporation or limited company.
- 1.34. "Roadway" means the part of the highway that is improved, designed or ordinarily used for vehicular traffic, but does not include the shoulder, and, where a highway includes two or more separate roadways the term "roadway" refers to any one roadway separately and not to all of the roadways collectively.
- 1.35. "Sidewalk" means that portion of a street between the curb lines or the lateral lines of a roadway and the adjacent property lines intended for the use of pedestrians.
- 1.36. "Solid Tires" means all tires other than pneumatic tires.
- 1.37. "Stop", when required, means a complete cessation of movement.
- 1.38. "Stop" or "Stopping", when prohibited, means the halting of a vehicle, even momentarily, whether occupied or not, except when necessary to avoid conflict with other traffic or in compliance with the directions of a constable or other police officer or of a traffic control sign or signal.
- 1.39. "Street" shall include a common and public highway, avenue, parkway, driveway, square, place, bridge, viaduct, trestle or any location designed and intended for, or used by the general public for the passage of vehicles.
- 1.40. "Taxicab" means a motor vehicle as defined in the Highway Traffic Act, R.S.O. 1990, c H.8, other than a car pool vehicle, having a seating capacity of not more than six persons, exclusive of the driver, hired for one specific trip for the transportation exclusively of one person or group of persons, one fare or charge only being collected or made for the trip. Shall include but is not limited to physically disabled taxicabs.
- 1.41. "Through Highway" means a highway or part of a highway designated as such by the Minister or by by-law of a municipality, and every such highway shall be marked by a stop sign or yield right-of-way sign in compliance with the regulations of the Ministry.
- 1.42. "Traffic" includes pedestrians, ridden or herded animals, vehicles, trolley buses, and other conveyances whether singly or together while using any street for purposes of travel.
- 1.43. "Traffic Control Device" means any sign, or roadway, curb or sidewalk marking, or other device erected or placed under the authority of the City Council for the purpose of guiding or directing traffic.
- 1.44. "Traffic Control Signal" means any device manually, electrically or mechanically operated for the regulation or control of traffic.
- 1.45. "Trailer" means a vehicle that is at any time drawn upon a highway by a motor vehicle, except an implement of husbandry, a mobile home, another motor vehicle or any device or apparatus not designed to transport persons or property, temporarily drawn, propelled or moved upon such highway, and except a side car attached to a motorcycle, and shall be considered a separate vehicle and not part of the motor vehicle by which it is drawn.

- 1.46. "U-Turn" means to turn a vehicle within a roadway so as to proceed in the opposite direction.
- 1.47. "Vehicle" includes a motor vehicle, motor assisted bicycle, electric bicycle, trailer, traction engine, farm tractor, road-building machine and any vehicle drawn, propelled or driven by any kind of power, including muscular power, but does not include a motorized snow vehicle, or the cars of electric or steam railways running only upon rails.
- 1.48. "Vehicle with a Trailer" means "Trailer which is drawn by a motor vehicle designed with cradle-type mountings to transport a boat and configured to permit launching of the boat from the rear of the trailer.
- 1.49. "Waterfront Parking Area" shall mean:
 - 1.49.1. Paid parking that falls within the area bounded by Simcoe Street between Lakeshore Drive and Maple Ave in the North and the intersection of Lakeshore Drive and Minet's Point Road in the South, as listed in Schedule 30.
 - 1.49.2. Paid and permit-controlled parking lots provided at municipal parks and beaches with waterfront access to Kempenfelt Bay, as listed in Schedule 30.
 - 1.49.3. On-street parking controlled by permit under sections 4.7. and 4.19. near municipal parks and beaches with waterfront access to Kempenfelt Bay.

2. OBEDIENCE TO TRAFFIC REGULATIONS

- 2.1. Obedience to Traffic Signs and Signals: Every person on any highway shall promptly obey all signals given either by a police officer or by a traffic control device or a traffic control signal and shall where applicable comply with the requirements of every traffic sign.
- 2.2. Blocking a Signalization Intersection: No driver shall approach, at an intersection, a traffic control signal showing a circular green or green arrow indication from entering the intersection unless traffic in front of him or her is moving in a manner that would reasonably lead him or her to believe he or she can clear the intersection before the signal indication changes to a circular red indication.
 - 2.2.1. The provisions of this section shall not apply to a driver who enters an intersection for the purpose of turning to the right or left into an intersecting highway and signals his or her intention to make the turn prior to entering the intersection.
 - 2.2.2. The provisions of this section shall apply to all signalized intersections of highways under the jurisdiction of the municipality.

3. PARKING

- 3.1. Method of Parking: No vehicle shall be parked or stopped on any street unless on the right side of the street, having regard to the direction in which the vehicle had been proceeding, with the right front and right rear wheels and runners not more than 0.15 metres from the curb or boundary of the roadway as near this as the condition of the streets permit, but this provision shall not apply to prevent the parking of a vehicle on the left side of a one-way street, nor to prevent the angle parking of vehicles on streets or sections of streets where angle parking is permitted.
- 3.2. Angle Parking: On the streets or parts of streets where angle parking is permitted, no person shall park a vehicle except at the angle indicated by authorized markings or signs and so that the front end of the vehicle is nearest to the edge of the roadway.
- 3.3. One-Way Streets: Where parking is permitted on a one-way street, a person may park a vehicle facing only in the direction in which it was proceeding and parallel to and with the wheels distance not more than 0.15 metres from either edge of the roadway or where curbs exist from either curb.

4. PARKING PROHIBITED

- 4.1. In Specified Place: No person shall park a vehicle in any of the following places:
 - 4.1.1. on or over a sidewalk
 - 4.1.2. on a boulevard
 - 4.1.3. within an intersection
 - 4.1.4. within a designated pedestrian crossover
 - 4.1.5. within 3 metres of a fire hydrant
 - 4.1.6. within 15 metres of any railway track which is on or adjacent to a roadway

- 4.1.7. within 9 metres of an intersection unless otherwise indicated by sign
- 4.1.8. in front of or within 1.5 metres of the entrance to a public lane or private driveway or so as to prevent ingress or egress to or from such lane or driveway
- 4.1.9. on any bridge or in any subway or within 100 metres of a bridge over, under or across which the highway passes
- 4.1.10. on any street in such a manner as to obstruct traffic
- 4.1.11. in such a position as will prevent the convenient removal of any other vehicle previously parked
- 4.1.12. in front of the main entrance to or any emergency exit from any theatre, hotel, auditorium or other building
- 4.1.13. in front of any hotel
- 4.1.14. on or over a curb within a driveway
- 4.2. In Specified Places Where Signs on Display: Where appropriate signs have been erected and are on display, no person shall at any time park a vehicle in any of the following places:
 - 4.2.1. within 3 metres of a lane or driveway
 - 4.2.2. within 30 metres of any intersection or any through highway
 - 4.2.3. within 9 metres of a pedestrian crossover
 - 4.2.4. on any of the streets, parts of streets or sides of streets named or described in Schedule "1" to this By-law
 - 4.2.5. within 30 metres of an intersection controlled by traffic control signals
 - 4.2.6. 15 metres before the point of curve and 15 metres past the point of tangent for curves with a radius less than 50 metres.
- 4.3. In Specified Places Where Signs on Display, at Stated Times: Where appropriate signs have been erected and are on display, no person shall park a vehicle on any of the streets, parts of streets or sides of streets, named or described in Schedule "2" to this By-law, and as set out in Column 1 of the said Schedule, on the side or sides of such streets, or parts of streets set out in Column 2, during the period set out in Column 3 of the said Schedule.
- 4.4. Restricted Parking for a Limited Time During Stated Hours
 - 4.4.1. Hours: Where appropriate signs have been erected and are on display, no person shall park a vehicle on any streets, part of streets, or sides of street, named or described in Schedule "3" to this By-law as set out in Column 1 of the said schedule, on the side or sides of such streets or parts of streets as set out in Column 2 for a longer period than set out in Column 3 between the hours as specified on Mondays, Tuesdays, Wednesdays, Thursdays, and Fridays.
- 4.5. Temporary "No Parking" Signs: The City or Chief of Police is hereby authorized and directed to erect or place at his discretion temporary "No Parking" signs on any common or public highway, roadway, street, avenue, parkway, driveway, square, place, bridge, viaduct, trestle or any location designed and intended for, or used by the general public for the passage of vehicles. Temporary changes indicated by the erection of such signs shall not be effective after the next Council meeting, unless confirmed by resolution of Council at such meeting, which resolution shall stipulate the length of time such changes shall be in effect.
- 4.6. Without limiting the generality of section 4.5 such signs shall be erected in the event of fires, or parades or while large assemblies be in an auditorium or otherwise, for a reasonable period of time immediately preceding and following such assemblies, provided, however, that such "No Parking" signs shall be erected no later than one hour before such parades or assemblies.
- 4.7. Notwithstanding sections 4.5 or 4.6, temporary "No Parking" signs may be erected from time to time if the safe passage of vehicles is interrupted, disturbed or altered due to unforeseen circumstances including but not limited to inclement weather, road integrity is reduced, emergency work is required or as deemed necessary by the City to ensure safe passage of vehicles. Such signs shall not be required to obtain a resolution of Council unless the duration for which the signs are erected will exceed thirty (30) days.
- 4.8. Boulevard Parking: Parking may be permitted upon a boulevard providing a resolution is passed by the Council of the Corporation of the City of Barrie permitting such parking.
- 4.9. No Stopping: Where appropriate signs are erected and are on display, no person shall stop a vehicle on any highway at the side and between the limits set out respectively in Columns 1, 2 and 3 of Schedule "4" to this By-law during the prohibited times or days set out in Column 4 of the said Schedule.

- 4.10. No person shall stop a vehicle within 30 metres of a designated school crosswalk. The provisions of this section shall not apply to:
- 4.10.1. a public conveyance while actually engaged in loading or unloading passengers
 - 4.10.2. a postal vehicle while actually engaged in loading mail from a postal box
 - 4.10.3. a money truck while actually engaged in delivering or picking up money or other valuables
 - 4.10.4. a vehicle, the crew of which is engaged in making emergency repairs to a public utility or service
 - 4.10.5. a vehicle, engaged by a person in the lawful execution of his duty as a police officer, municipal law enforcement officer or by a person in the lawful performance of his duty on behalf of a road authority
- 4.11. Taxicab Stands: Where appropriate signs have been erected and are on display, no person shall stop or park a vehicle, other than a taxicab, in a taxicab stand named or described in Schedule "5" to this By-law, provided that the driver of a passenger vehicle may temporarily stop in a taxicab stand for the purpose of and while actually engaged in loading or unloading passengers when such stopping does not interfere with any taxicab waiting to enter or about to enter such taxicab stand.
- 4.12. Angle Parking Permitted on Specified Streets: Where appropriate signs have been erected and are on display, no person shall park a vehicle on any of the streets, parts of streets, or sides of streets named or described in Schedule "6" to this By-law except at the angle indicated by markings or signs and so that the front portion of the vehicle shall be nearest to the edge of the roadway.
- 4.13. Repairing or Storing of Vehicles: No person shall use any street for repairing, servicing or painting of vehicles.
- 4.14. Inoperable Vehicles: No person shall park a vehicle on any highway where such vehicle is inoperable, derelict, unplatd or where the vehicle validation sticker issued by the Ministry has expired.
- 4.15. Parking of Bicycles: No person shall park a bicycle along the curb of any street, or on any sidewalk unless the same stand upright, and no bicycle shall be laid on its side along any curb, or on any sidewalk.
- 4.16. Community Safety Zones
- 4.16.1. No person shall park a vehicle in a Community Safety Zone as designated by the City of Barrie as follows:
 - 4.16.1.1. where prohibited by sign
 - 4.16.1.2. on or over a sidewalk
 - 4.16.1.3. on or over a boulevard
 - 4.16.1.4. within an intersection
 - 4.16.1.5. during hours prohibited by sign
 - 4.16.1.6. during days prohibited by sign
 - 4.16.1.7. on street so as to obstruct traffic
 - 4.16.1.8. on two way street – facing wrong direction
 - 4.16.1.9. within 1.5 metres of a private driveway
 - 4.16.1.10. within 1.5 metres of entrance to public lane
 - 4.16.1.11. in front of private driveway
 - 4.16.1.12. in front of entrance to public lane
 - 4.16.1.13. within a designated pedestrian crossover
 - 4.16.1.14. within 9 metres of pedestrian crossover prohibited by sign
 - 4.16.1.15. on street exceeding time limit posted by sign
 - 4.16.1.16. where prohibited by temporary No Parking sign
 - 4.16.2. No person shall stop a vehicle in a Community Safety Zone as designated by the City of Barrie from time to time:
 - 4.16.2.1. during hours prohibited by sign
 - 4.16.2.2. during days prohibited by sign
- 4.17. Large Motor Vehicle: No person shall stop, stand or park a large motor vehicle or a trailer on any street in any residential zone unless it is at the time being used to make a delivery or to provide a service.
- 4.18. Electric Vehicles
- 4.18.1. No person shall park a vehicle or any part of a vehicle in an Electric Vehicle

Parking Space where such vehicle is not an Electric Vehicle.

- 4.18.2. No person shall park a vehicle or any part of a vehicle in an Electric Vehicle Parking Space where such vehicle is not connected to an Electric Vehicle Charging Station and charging.
- 4.19. No Parking Except by Permit: Where appropriate signs have been erected, no person shall at any time park a vehicle on any highway, excepting vehicles that display a valid City of Barrie Parking Permit. This provision also applies to "Permit Parking Only" signage.

5. PAID PARKING

- 5.1. The provisions of this section shall apply to the Paid Parking Zones described in Schedule "7" to this by-law and shall apply only during such hours as parking or stopping are not prohibited; all provisions of the By-law prohibiting or restricting parking or stopping on portions of such highways, or otherwise, shall remain in full force and effect.
- 5.2. Parking Meters and Pay Stations shall be erected, maintained and operated in Paid Parking Zones, in addition to the Parking App, for the purpose of controlling and regulating the parking of any vehicle in such zone and measuring and recording the duration of such parking; on those streets, parts of streets and sides of streets and parking lots, named or described in Schedule "7", parking shall be allowed for the time indicated on the receipt from the Pay Station and such receipt shall be displayed in or on the vehicle, or for the time indicated on the Parking App, or for the time indicated on the Parking Meters erected therein.
- 5.3. No driver of a vehicle shall park in a Paid Parking Zone, as defined in Schedule "7" to this By-law, during the hours set out in Schedule "8" to this By-law unless the driver holds a valid parking permit, makes use of the Parking App, Pay Station designated for such municipally owned or operated parking lot, or the Parking Meter immediately adjacent to the parking space within which such vehicle is parked, and pay for parking such a fee as set out in the City of Barrie's Fee's By-law.
- 5.4. The driver of a vehicle who commits a breach of the provisions of Section 5 of this By-law and the owner of the vehicle shall be guilty of an offence and shall be liable to the penalty in Section 8.1 of this By-law or on conviction thereof shall be liable to the penalty provided for in Section 8.2 of this By-law.
- 5.5. Every driver of a vehicle shall ensure that his vehicle when parked adjacent to or next to any Parking Meter or in a municipally owned or operated parking lot is parked within the parking space designated by the markings in 5.6, provided however, that if a vehicle is of such a length as to prevent parking within a designated space, such vehicle shall use two of such parking spaces and shall deposit payment in the Pay Station and display a valid receipt for each of the parking spaces occupied or deposit payment in each of such Parking Meters for the parking spaces occupied. Such vehicle shall be parked wholly within the limits of the said two parking spaces. No vehicle of greater than 6.5 meters shall be parked in any Paid Parking Zone designated for parking of vehicles at an angle to the sidewalk, curb or boulevard.
- 5.6. The parking spaces for which each Pay Station and each Parking Meter is to be used, shall be designated by lines or marks made on pavement or other surface of the Paid Parking Zone and every vehicle parking in such a space shall at all time, without limitation to the days and hours specified in Schedule "8" of this By-law be parked within the lines or marks so made and shall be parked in accordance with the provisions of this By-law."
- 5.7. Nothing herein shall prevent the driver of a vehicle from using the unexpired time remaining on a Parking Meter for its previous use without depositing a coin therein.
- 5.8. On the days and between the hours specified in Schedule "8" of this By-law, no driver shall permit a vehicle to remain parked in a parking space in the paid parking zone while displaying an expired Pay Station receipt, expired permit or while the Parking Meter for said space indicates that such vehicle is unlawfully parked, whether said indication is the result of failure to deposit a coin or the result of the mechanical operation of the Parking Meter following the expiration of the authorized parking time subsequent to the depositing of a coin therein at the time such vehicle was parked. The fact that a vehicle is parked in a metered parking space, on the days and between the hours specified in Schedule "8" of this section, without the Parking Meter adjacent to such space showing that such parking is in accordance with the provisions of this section, shall be prime facie evidence that such vehicle is unlawfully parked, and no person shall cause or permit any vehicle to be so unlawfully parked.
- 5.9. No person shall deposit or cause to be deposited in any Parking Meter or Pay Station any slug, device or other substitute for a coin.
- 5.9.1. No person shall damage, deface, injure, tamper with, break or destroy a Parking Meter or Pay Station or part thereof or otherwise to impair its full usefulness, and no unauthorized person shall open any meter or Pay Station to remove any coins from same, whether such act is done by the insertion of a key or by any other means, nor shall any person aid, abet or counsel any person to do any of the foregoing.
- 5.9.2. That in lieu of the foregoing, any such person may be charged under the Criminal Code for such unlawful act or acts.

- 5.9.3. This Subsection shall not apply where a Parking Meter or Pay Station is accidentally damaged, and the extent and details of such damage are forthwith reported to the Police or City and reimbursement for such damage is made to the City of Barrie or arrangement satisfactory to the City are made for reimbursement for such damage.
- 5.10. Any person who in consequence of his business delivers goods, wares or merchandise to any location in the City of Barrie, and the driver of such commercial delivery vehicle engaged therein may occupy any of the individual parking spaces within said Paid Parking Zones with the exception of municipally owned or operated parking lots without using said Parking Meters provided that in parking the said commercial vehicle in any of the said areas, the driver does not use the said area for a period longer than is reasonably necessary for the purpose of delivering the said goods, wares or merchandise, and in no case for a period exceeding ten minutes, and provided further that if there is a lane at the rear or side of the premises to which the goods, wares or merchandise may be delivered, delivery shall be made from such lane and no Parking Meter space shall be occupied.
- 5.11. Any person may make a request to the Corporation of the City of Barrie to purchase a permit granting him permission to park in a Paid Parking Zone and, if the prescribed fee in accordance with the City of Barrie's Fee's By-law is paid and such a permit is issued, the vehicle of the permit holder may occupy any of the individual Parking Meter or Pay Station areas within the said Paid Parking Zone without using the Parking Meter or Pay Station; provided that the said vehicle does not remain in the said individual Paid Parking Zone for a period longer than the maximum time permitted by the meter for that individual Paid Parking Zone. That sticker, card or plate in a form approved by the Corporation of the City of Barrie shall be affixed on the front windshield of the vehicle on the passenger's side and shall be displayed in such a manner as to be readily visible and without limiting the generality of the foregoing shall not be obscured by tinting glass or any other visual obstruction. Where the sticker, card or plate aforesaid is not displayed in accordance with the provisions of this section, the licence granted herein shall be rendered invalid.
- 5.12. In addition to the penalties provided herein, a Police Officer or Municipal Law Enforcement Officer may order the removal of any unlawfully parked vehicle to a suitable place of storage and all costs and charges for the removal, care and storage thereof shall be a lien on such vehicle.
- 5.13. Churches, funeral parlours and business establishments within a Paid Parking Zone may, on application to the City, request that certain meters be hooded or signed, to indicate no parking, for a certain time and for a specific purpose. Upon the approval, the City shall cause the necessary signs or hoods to be placed and removed at the appropriate time, and any person, except those covered by the application, disobeying the instruction of such signs shall be considered as violating the provisions of this section relating to parking. It shall not be necessary for the driver of a vehicle parked for the specific purpose of the request to deposit any coin in the hooded or signed meters. The charge for installing and removing the hood or sign shall be in accordance with the City of Barrie's Fee's By-law plus the charge for the metered time had the meter been in operation, which is to be paid by the applicant
- 5.14. Notwithstanding anything to the contrary contained herein, the City, during any emergency or special circumstances deemed sufficient therefore, may by the use of appropriate signs or signals suspend the movement of any or all vehicular traffic on any street or portion thereof in the Paid Parking Zone and/or may suspend any or all parking thereon by authorizing the affixing of "No Parking" signs meter, and the City or designate during such emergency may declare that any vehicle already parked is being parked illegally regardless of the time permitted for parking such vehicle under the provisions of this section and notwithstanding that the period allowed to the owner or driver under this section has not expired; provided however, that in this event the owner or driver of such vehicle is notified by a Police Officer or Municipal Law Enforcement Officer that parking at such place has been suspended, and further that the owner or driver of such vehicle is allowed a reasonable period of time to remove said vehicle.
- 5.15. On the days and between the hours specified in section 5.3, it shall be unlawful to permit a vehicle to remain parked in a parking space in the Paid Parking Zone for a period of time in excess of the time indicated as allowed by the Parking Meter immediately adjacent to the parking space within which such vehicle is parked whether or not a coin or coins in excess of the prescribed fee is or are deposited in the Parking Meter immediately adjacent to such parking space.
- 5.16. Ontario Disabled Person Parking: No person, except a person operating a vehicle bearing a provincially issued disabled person parking permit the Highway Traffic Act as amended shall park or cause to be parked a vehicle on a parking space designated as a Handicapped Parking Space, as described in Schedule "20".
- 5.17. Ontario Disabled Person Parking Permit: Motorists displaying an Ontario Disabled Person Parking Permit shall be exempt from paying parking rates for parking at any permitted parking location.
- 5.18. Exemption for Veterans: Motorists displaying an Ontario issued veteran's licence plate shall be exempt from paying for on-street parking for a maximum of two hours.
- 5.19. Grace Period: Motorists parked in a Paid Parking Zone as defined in Schedule "7" to this by-law after the time indicated on the meter and/or receipt, shall not be subject to the penalty provided for in Section 8.1 and 8.2 of this By-law, for a period of 15

minutes following the expiration of the time indicated on the meter, time indicated on the Parking App and/or receipt for which parking was otherwise permitted.

- 5.20. Taxicab Prohibited Parking: Where appropriate signs are erected and are on display no person shall park any taxicab in a Paid Parking Zone as described in Schedule "23" to this By-law whether the prescribed fee for the use is paid or not, for the purpose of soliciting business. It shall be lawful for the driver of a taxicab to stop his taxicab in any unoccupied parking space while actually engaged in loading or unloading passengers."
- 5.21. Remembrance Day: Motorists parked in a Paid Parking Zone, as defined in Schedule "24", to this by-law, annually on November 11th, Remembrance Day are not required to pay the prescribed fee between the hours of 9:00 a.m. and 1:00 p.m. and shall not be subject to the penalty.
- 5.22. Exemption for Emergency or Enforcement Vehicles: Emergency Vehicles including police, fire and ambulance as well as Enforcement Vehicles shall be exempt from paying parking rates at City Parking Meters, Pay Stations and all other provisions of this By-law while in the lawful execution of their duties.

6. OPERATION OF VEHICLES

- 6.1. No vehicle shall be driven through or enter upon any highway roped or barricaded or marked by words or writing prohibiting its use for the time being owing to repairs or for any other reasons.
- 6.2. Coasting, whether on sleighs, carts or express wagons, and tobogganing are prohibited on highways. No person upon roller skates or riding in or by means of a coaster, toy vehicle or similar device shall go upon a roadway except while crossing a street on a crosswalk.
- 6.3. Turns
 - 6.3.1. No driver of a vehicle shall make a U-turn upon any street unless it can be made in safety and without interfering with other traffic.
 - 6.3.2. When appropriate signs have been erected and are on display, no driver of a vehicle shall at any time make a U-turn upon any of the highways or parts of highways named or described in Schedule "9" to this By-law.
 - 6.3.3. When appropriate signs have been erected and are on display, no person operating a vehicle shall make a left turn from one highway into an intersecting highway at the intersections and in the directions named or described in Schedule "10" to this By-law.
 - 6.3.4. When appropriate signs are on display, no person operating a vehicle shall turn such vehicle either to the right or left as described in Schedule "11" to this By-law.
 - 6.3.5. When appropriate signs have been erected and are on display, no person operating a vehicle shall make a right turn from a designated highway into an intersecting highway at the intersections and the directions named or described in Schedule "21" to this By-law.
- 6.4. Identification of Commercial Delivery Vehicles: Vehicles used for delivery purposes shall have painted or otherwise shown thereon the owner's name and address for purpose of identification.
- 6.5. Obstructing Traffic: No person shall drive any vehicle upon or along any highway so as to obstruct traffic unreasonably or when the vehicle is so overloaded that the horse or motor power is unable to move such vehicle at a reasonable rate of speed.
- 6.6. Entering Highway: The driver of a vehicle emerging from a driveway, lane, lot or building shall stop the vehicle immediately prior to driving onto the sidewalk and shall not enter the roadway until he can do so in safety.
- 6.7. Funeral and Other Processions
 - 6.7.1. No person shall intersect a funeral or other properly authorized procession while it is in motion except under the direction of a Police Officer.
 - 6.7.2. The driver of a vehicle in a funeral or other procession shall drive as near the right-hand edge of the roadway as practicable and follow the vehicle ahead as close as is practicable and safe.
- 6.8. One-Way Streets: Upon those streets, parts of streets and places named or described in Schedule "12" to this By-law, vehicular traffic shall move only in the indicated direction when appropriate signs indicating the direction of traffic have been erected and are on display at every intersection where movement in the opposite direction is prohibited.
 - 6.8.1. The City has the authority to temporarily convert one-way streets to two-way streets during construction activities or emergencies that would otherwise not allow access to the properties adjacent to the construction or emergency.
- 6.9. Limited Loads on Highways: Where appropriate signs have been erected and are on display, Section 110 of the Highway Traffic Act (R.S.O. 1990, c. H8) shall apply to highways within the City of Barrie.
- 6.10. Through Highways

- 6.10.1. The highways and parts of highways in the City of Barrie named or described in Schedule "13" to this By-law are designated "through highways".
- 6.10.2. The designation in paragraph 6.10.1. of this subsection, of a highway or part of a highway as a through highway shall not include any intersection thereon where the road intersected is a King's Highway or where traffic control signals are installed.
- 6.10.3. The City of Barrie may provide for the erection of stop signs at intersections set out in Column of Schedule "19" to this By-law in the locations as set forth in Column 2 of the said Schedule. Each designation made by Column I of Schedule "19" shall not become effective until stop signs have been erected in accordance with the Regulations of the Highway Traffic Act.
- 6.11. Defacing Lines Painted on Roadway: No person shall drive or attempt to drive on or over, or tamper with or walk on any newly painted line or series of lines, or any newly painted sign, on any roadway or crosswalk, when presence of such is indicated by markers or lighted lanterns.
- 6.12. Lanes Serving Dunlop Street Properties: When appropriate signs have been erected and are on display in lanes serving Dunlop Street properties, stopping of vehicles shall be restricted to fifteen minutes between the hours of 8:00 a.m. and 6:00 p.m. and such stopping shall be for the purpose of loading and unloading only.
- 6.13. Wilful Damage to Signs or Signals
- 6.13.1. No person shall without lawful authority attempt to or in fact alter, deface, injure, knock down, or remove any official traffic control device or any railroad sign or signal, or any inscription, shield, or insignia thereon or any part thereof.
- 6.13.2. No person shall erect any traffic sign or signal in the City of Barrie, except on the authority of Council.
- 6.13.3. No person shall place, maintain, or display upon or in view of any highway, any sign, signal, marking or device which purports to be or is an imitation of or resembles a prescribed sign or signal, or which conceals from view or interferes with the effectiveness of a prescribed sign or signal.
- 6.14. Heavy Traffic Prohibited
- 6.14.1. No person shall drive, move or operate "Heavy Traffic" upon or over any streets or parts of streets in the City of Barrie, with the exception of those streets identified in Schedule "14" of this By-law.
- 6.14.2. The provisions of this subsection shall not extend to the use of the said highways or parts of highways for deliveries to or removals from any premises abutting thereon.
- 6.14.3. That the City of Barrie and City of Barrie Contractors be exempted from this section.
- 6.15. Driving and Parking Prohibited on Sidewalks or Boulevards: No person shall drive or operate a vehicle, except a vehicle drawn, propelled or driven by muscular power or any automobile wheelchair, within any sidewalk area or boulevard at any time, except at a permanent or temporary driveway, nor shall any person park a vehicle within any sidewalk area or boulevard except as provided in section 4.8.
- 6.16. Yield Right of Way Signs: When appropriate signs have been erected and are on display, the operator or driver of every vehicle moving upon any highway or part thereof named or described in Schedule "15" to this By-law, and as set out in Column 1 of the said Schedule, in the direction or directions set out opposite thereto in Column 2 of the said schedule, upon approaching a yield right of way sign at the entrance to an intersection of such highway with the highway set out opposite thereto in Column 3 of the said Schedule, shall not enter or cross the intersection at a greater rate of speed than that authorized by the Highway Traffic Act, and shall yield the right of way to other vehicles which have entered the intersection or which are approaching so closely from an intersecting highway as to constitute an immediate hazard, and after so yielding the right of way may proceed and the driver or operator of all other vehicles approaching the intersection shall yield the right of way to the vehicle so proceeding across the intersection.
- 6.17. School Bus Loading Zone: When appropriate signs have been erected and are on display the portions of roadways set out in Column I of Schedule "18" to this by-law at the locations named in Column 2 of the said Schedule are designated as "School Bus Loading Zones" subject to the provisions of the Highway Traffic Act.
- 6.18. Straight Through Movement: When appropriate signs are on display, no person operating a vehicle shall make a straight through movement from a designated highway into an intersecting highway at the intersections or in the directions named or described in Schedule "22" to this By-law.
- 6.19. Designated Pedestrian Crossovers: The portions of roadways set out in Column 1 of Schedule "16" to this By-law at the locations named in Column 2 of the said Schedule are designated as pedestrian crossovers.

7. ENFORCEMENT

- 7.1. A Municipal Law Enforcement Officer, Provincial Offences Officer, Police Officer or other duly appointed individual appointed under the Police Services Act for such purpose shall

enforce the provisions of this By-law.

- 7.2. No person shall obstruct, hinder, or otherwise interfere with a Municipal Law Enforcement Officer, Provincial Offences Officer, Police Officer or other duly appointed individual in the lawful carrying out of their duties and responsibilities under the provisions of this by-law.

8. PENALTIES

- 8.1. Any person who contravenes any provision of this by-law shall be guilty of an offence and upon conviction shall be liable to a fine of not more than \$5,000.00, exclusive of costs, and the provisions of the Provincial Offences Act, R.S.O. 1990, c. P.33, as amended, shall apply.
- 8.2. Where a vehicle is parked or found parked or left in contravention of any provision of this by-law, a Law Enforcement Officer so finding the vehicle may issue a Parking Infraction Notice in accordance with the provisions of the Provincial Offences Act, R.S.O. 1990, c. P.33, as amended.
 - 8.2.1. Notwithstanding the provisions of Section 8.2, any person may, upon presentation of a Parking Infraction Notice indicating the commission of an offence under any provision of this by-law, make voluntary payment to the City of Barrie in the amount as set out in "Schedule 25" to this by-law.
 - 8.2.2. Notwithstanding any other penalty imposed by this by-law, a Law Enforcement Officer may cause any vehicle found parked or left in contravention of the provisions of this by-law to be moved or taken to and placed or stored in a suitable place. Removal of the vehicle shall be at the owner's risk and expense and all such costs and charges for removing, care and storage, if any, shall be collectable pursuant to the provisions of the Repair and Storage Liens Act, R.S.O. 1990, c.R.25.
- 8.3. Ontario Highway Traffic Act to Govern: The provisions of this By-law shall be subject to the provisions of the Highway Traffic Act and amendments thereto.

9. MISCELLANEOUS

- 9.1. Standard Time and Daylight Saving Time: Whenever in this By-law a time of day or hour is referred to, the same shall be construed in accordance with Standard Time or Daylight Saving Time, as may be in current official use in the City of Barrie.

10. TRANSITION

- 10.1. This By-law shall come into force and effect on January 1st, 2021. Until such time, all provisions set out in By-law 80-183 as amended shall remain in force and effect.

<u>SCHEDULES INDEX</u>	
<u>SCHEDULE 1</u>	No Parking Any Time
<u>SCHEDULE 2</u>	No Parking in Specified Places Where Signs on Display at Stated Times
<u>SCHEDULE 3</u>	Restricted Parking between the hours of 9:00 a.m. and 6:00 p.m. on Mondays, Tuesdays, Wednesdays, Thursdays and Fridays, for a Limited Time, During Stated Hours
<u>SCHEDULE 4</u>	Stopping Prohibited
<u>SCHEDULE 5</u>	Taxicab Stands
<u>SCHEDULE 6</u>	Angle Parking
<u>SCHEDULE 7</u>	Paid Parking Zones
<u>SCHEDULE 8</u>	Rates in the Paid Parking Zones
<u>SCHEDULE 9</u>	No U-Turns
<u>SCHEDULE 10</u>	No Left Turns
<u>SCHEDULE 11</u>	No Turns
<u>SCHEDULE 12</u>	One-Way Streets
<u>SCHEDULE 13</u>	Through Highways and Through Streets
<u>SCHEDULE 14</u>	Permissive Truck Route
<u>SCHEDULE 15</u>	Yield Right of Way
<u>SCHEDULE 16</u>	Pedestrian Crossovers
<u>SCHEDULE 17</u>	Centre Lane Designated for Left Turns Only
<u>SCHEDULE 18</u>	School Bus Loading Zones
<u>SCHEDULE 19</u>	Providing for the Erection of Stop Signs at Intersections
<u>SCHEDULE 20</u>	Metered Handicapped Parking
<u>SCHEDULE 21</u>	Right Turn Only
<u>SCHEDULE 22</u>	Straight Through Movement
<u>SCHEDULE 23</u>	Taxicab Prohibited Parking
<u>SCHEDULE 24</u>	Remembrance Day
<u>SCHEDULE 25</u>	Voluntary Payment
<u>SCHEDULE 26</u>	Permissive Parking in Specified Places Where Signs on Display at Stated Times
<u>SCHEDULE 27</u>	EV Parking Space Signage
<u>SCHEDULE 28</u>	Downtown Parking Area
<u>SCHEDULE 29</u>	Hospital Parking Area
<u>SCHEDULE 30</u>	Waterfront Parking Area

SCHEDULE "1"
NO PARKING ANYTIME

<u>Column 1</u>	<u>Column 2</u>
------------------------	------------------------

<u>Adelaide Street</u>	East and North side of Adelaide Street from Anne Street to Innisfil Street (south leg)
<u>Albert Street</u>	West side from Dunlop Street East to Collier Street
<u>Alfred Street</u>	East side from Campbell Avenue to Jacobs Terrace
<u>Alliance Boulevard (East End)</u>	East side from Bell Farm Road to a point 205 metres north thereof
<u>Alliance Boulevard (East End)</u>	West side from a point 99 metres north of Bell Farm Road to a point 92 metres north thereof
<u>Amelia Street</u>	South side between Berczy Street and the dead end
<u>Amelia Street</u>	South side from Albert Street to Dundonald Street
<u>Amelia Street</u>	North side from Dundonald Street to Duckworth Street
<u>Anne Street</u>	West and south sides from Campbell Avenue to Essa Road
<u>Anne Street</u>	Both sides from Donald Street to George Street
<u>Anne Street</u>	Both sides from Canadian National Railways right of way to Tiffin Street
<u>Anne Street</u>	Both sides from Edgehill Drive to Cundles Road
<u>Anne Street South</u>	South side from Essa Road to a point 55 metres south thereof
<u>Ardagh Road</u>	North side of Ardagh Road from Snowshoe Trail to Elizabeth Street
<u>Ardagh Road</u>	Both sides from County Road 27 to Patterson Road
<u>Baldwin Lane</u>	South side from Innisfil Street to Marshall Street (81-113)
<u>Baldwin Lane</u>	South side between Bayview Drive and Marshall Street
<u>Barrie View Drive</u>	Both sides from Molson Park Dr. northerly to the dead end
<u>Bayfield Street</u>	Both sides south of Canadian National Railways right of way
<u>Bayfield Street</u>	East side between Grove Street and Highway 400
<u>Bayfield Street</u>	East side from Wellington Street East southerly 56 metres
<u>Bayfield Street</u>	West side from Ross Street to Sophia Street

SCHEDULE "1"
NO PARKING ANYTIME

<u>Column 1</u>	<u>Column 2</u>
------------------------	------------------------

<u>Bayfield Street</u>	West side from Wellington Street to Highway 400
<u>Bay Lane</u>	Both sides between Gable's Way and the North Limit
<u>Bay Lane</u>	East side between Tollendal Mill road and Gable's Way
<u>Bayview Drive</u>	Both sides a distance of 30 metres south from Burton Avenue
<u>Bayview Drive</u>	West side from Baldwin Lane to Little Avenue
<u>Bayview Drive</u>	East side Springhome Road to Holgate Street
<u>Bayview Drive</u>	Both sides from Burton Avenue to Springhome Road
<u>Bayview Drive</u>	Both sides from Molson Park Drive and Mapleview Drive East to a point of 310 metres south
<u>Bell Farm Road</u>	Both sides 250 metres east of St. Vincent Street
<u>Berczy Street</u>	West side between Penetang Street and Wellington Street
<u>Berczy Street</u>	West side from Codrington Street to Collier Street
<u>Berczy Street</u>	East side from Collier Street to Dunlop Street East
<u>Bernick Drive</u>	South side from Duckworth Street to Sylvia Street
<u>Bernick Drive</u>	North side from Sylvia Street to Clarence Court
<u>Bernick Drive</u>	East side between West Gate and a point 30 metres (100 feet) northerly
<u>Big Bay Point Road</u>	From Huronia Road to a point 140 metres east thereof
<u>Big Bay Point Road</u>	From Loon Avenue to a point 155 metres east of The Queensway
<u>Birchwood Drive</u>	West side from Springdale Drive to Stanley Street
<u>Blake Street</u>	Both sides from Steel Street to Johnson Street
<u>Blake Street</u>	South side of Blake Street from 35 metres west of the entrance to 291 Blake Street easterly to the Simcoe Plaza
<u>Boyd Street</u>	Both sides from Yonge Street to dead end
<u>Bradford Street</u>	Both sides from Simcoe Street to Victoria Street
<u>Bradford Street</u>	Both sides from Victoria Street to Essa Road

SCHEDULE "1"
NO PARKING ANYTIME

<u>Column 1</u>	<u>Column 2</u>
------------------------	------------------------

<u>Bradford Street</u>	Both sides from Dunlop Street West to High Street
<u>Bradford Street</u>	East side for 85 metres south of High Street
<u>Bradford Street</u>	South side from Essa Road to Tiffin Street
<u>Bradford Street</u>	North side from Essa Road to Tiffin Street
<u>Brighton Road</u>	North side from Tunbridge Road to Cheltenham Road
<u>Brock Street</u>	North side from Bradford Street to Innisfil Street
<u>Brock Street</u>	South side 46 metres westerly from Bradford Street
<u>Bryne Drive</u>	Both sides from Molson Park Drive to Commerce Park Drive
<u>Bryne Drive</u>	Both sides from Essa Road southerly for 650 metres
<u>Brucker Road</u>	Both sides from Girdwood Drive to a point 30 metres east thereof
<u>Brucker Road</u>	Both sides from Emms Drive to a point 35 metres west thereof
<u>Brucker Road</u>	South Side from Wessenger Drive to a point 30 metres east thereof
<u>Buggs Gate</u>	South side between Larkin Drive and Quinlan Drive
<u>Burton Avenue</u>	South side from Essa Road to Milburn Street
<u>Burton Avenue</u>	North side from Essa Road to Milburn Street
<u>Campbell Avenue</u>	South side from Anne Street a distance of 393 metres
<u>Capps Drive</u>	Both sides of Crimson Ridge for 70 metres south of Capps Drive
<u>Caroline Street</u>	South side from Anne Street to Alfred Street South side from Alfred Street to Innisfil Street
<u>Cassandra Drive</u>	East side from Nicole Marie Avenue to Hanmer Street
Chase McEachern Way	Both sides from Bayfield Street to the western extent of Meridian Place

SCHEDULE "1"
NO PARKING ANYTIME

<u>Column 1</u>	<u>Column 2</u>
<u>Cheltenham Road</u>	South side from Johnson Street to the westerly limit
<u>Churchland Drive</u>	West side from Marsellus Drive to south of the school entrance
<u>Churchland Drive</u>	West side from a point 60 metres south of the easterly portion of Charleson Drive to a point 30 metres south and west thereof
<u>Churchland Drive</u>	East side from a point 60 metres south of the westerly portion of Charleson Drive to a point 30 metres south and east thereof
<u>Churchland Drive</u>	East side from the point 95 metres north of Victoryway Drive to a point 55 metres north and east thereof
<u>Clapperton Street</u>	West side from Collier Street to Worsley Street
<u>Clapperton Street</u>	West side from Sophia Street to Grove Street East
<u>Clapperton Street</u>	East side from Sophia Street to Wellington Street East
<u>Clapperton Street</u>	2 parking spaces on the east side south of Worsley Street
<u>Clarence Court</u>	North side for approx, 115m west of Bernick Drive
<u>Centre Street</u>	East side from Anne Street to Caroline Street
<u>Codrington Street</u>	North side from Berczy Street to Dundonald Street
<u>Codrington Street</u>	South side from Berczy Street to a point 90 metres east thereof
<u>College Crescent</u>	Northerly portion of College Crescent on the south side from Nelson Street to a point approximately 65 metres west of Lonsdale Place
<u>College Crescent</u>	Southerly portion of College Crescent on the west and south side between East Gate and Nelson Street
<u>College Crescent</u>	West side from East Gate to a point 178 metres north
<u>Collier Street</u>	Both sides from Berczy Street to Blake Street
<u>Collier Street</u>	North side in front of the City Hall
<u>Collingwood Street</u>	South side between Rodney Street and Cook Street
<u>Commerce Park Drive</u>	Both sides from the north junction of Bryne Drive to the south junction of Bryne Drive
<u>Cook Street</u>	East side between Codrington Street and Napier Street

SCHEDULE "1"
NO PARKING ANYTIME

<u>Column 1</u>	<u>Column 2</u>
------------------------	------------------------

<u>Cook Street</u>	West side from Georgian College Entrance southerly 90 metres
<u>Cook Street</u>	East side from Steel Street to Grove Street
<u>Cook Street</u>	West side from Grove Street to a point 39 metres south
<u>Coughlin Road</u>	Both sides from Essa Road to a point 123 metres thereof
<u>Coughlin Road</u>	Both sides from Emms Drive to a point 30 metres east thereof
<u>Cumberland Street</u>	South side from Essa Road to William Street
<u>Cumberland Street</u>	North side of Cumberland Street between Bayview Drive and Milburn Street
<u>Cundles Road</u>	Both sides from Anne Street to Leacock Drive
<u>Cundles Road East</u>	Both sides from St. Vincent Street westerly to a distance to 20 metres west of Ferris Lane
<u>Crompton Drive</u>	From Forest Dale Drive to a point 50 metres south thereof, East Side
<u>Dalton Street</u>	South side from Bayfield Street to Toronto Street
<u>Daphne Crescent</u>	North side at the most easterly curve for 30 metres each way of the midpoint of the curve
<u>Dean Avenue</u>	Both sides from Big Bay Point Road to Madelaine Drive
<u>Dean Avenue</u>	Both sides from Madelaine Drive to Mapleview Drive West
<u>Dock Road</u>	Both sides from Turner Drive to the east limits
<u>Donald Street</u>	North side for 50 metres on either side of the east entrance to Barrie Plaza
<u>Donald Street</u>	North side from Anne Street to Wellington Street west
<u>Doris Drive</u>	Both sides from Highcroft Road to a point 45 metres west
<u>Downsview Drive</u>	Both sides from Blade Street to Napier Street
<u>Dundonald Street</u>	West side between Penetang Street and Collier Street
<u>Dunsmore Lane</u>	North side between Penetanguishene Road and Johnson Street
<u>Dunsmore Lane</u>	Northerly portion of Dunsmore Lane on the north and west side approx. 452m west of Johnson Street

SCHEDULE "1"
NO PARKING ANYTIME

<u>Column 1</u>	<u>Column 2</u>
------------------------	------------------------

<u>Dunsmore Lane</u>	Southerly portion of Dunsmore Lane on the east and north side approx. 400m west of Johnston Street
<u>Drury Lane</u>	East side from Wellington Street to 55 metres northerly
<u>Drury Lane</u>	West side between Wellington Street and Sophia Street
<u>Drury Lane</u>	West side from Wellington Street to Grove Street East
<u>Duckworth Street</u>	Both sides from Amelia Street to Highland Avenue
<u>Dunlop Street East</u>	South side easterly from the production of the easterly side of Mulcaster Street to Bayview Park including all parts of the highway
<u>Dunlop Street East</u>	North side from Berczy Street to Blake Street
<u>Dunlop Street East</u>	South side from Kempenfelt Drive to Blake Street
<u>Dunlop Street East</u>	South side from Mulcaster Street to a point approximately 55 metres easterly thereof
<u>Dunlop Street West</u>	South side from Bell Telephone building to Bayfield Street
<u>Dunlop Street West</u>	Both sides from Toronto Street to 30 metres west of Eccles Street
<u>Dunlop Street West</u>	North side from 30 metres west of Eccles Street to Highway 400
<u>Dunlop Street West</u>	South side from curb line on Anne Street westerly 100 metres
<u>Dunlop Street West</u>	South side between Anne Street and Hart Drive
<u>Dunlop Street West</u>	South side from Ferndale Drive to Cedar Pointe Drive
<u>Dunlop Street West</u>	North side from Ferndale Drive to Cedar Pointe Drive
<u>Dunlop Street West</u>	North side from Toronto Street to a point approximately 45 metres easterly thereof
<u>East Street</u>	North side from Clapperton Street to Owen Street
<u>East Street</u>	South side from Owen Street westerly 80 metres
<u>Eccles Street</u>	East side from Perry Street to Dunlop Street West
<u>Eccles Street</u>	West side between Dunlop Street and Perry Street

SCHEDULE "1"
NO PARKING ANYTIME

<u>Column 1</u>	<u>Column 2</u>
------------------------	------------------------

<u>Eccles Street</u>	East side from Dunlop Street North to Wellington Street West
<u>Edgehill Drive</u>	Both sides 250 metres westerly from Anne Street (81-113)
<u>Edgehill Drive</u>	North side from Vespra Concession 8,720 metres easterly
<u>Edgehill Drive</u>	North and South sides between Ferndale Drive and Pringle Drive
<u>Ellen Street</u>	Both sides of Vespra Street to Victoria Street
<u>Ellen Street</u>	East side from Victoria Street to southerly limit
<u>Emms Drive</u>	North and West sides of Emms Drive from a point 55 metres east of Wessenger Drive to a point 25 metres east and 25 metres north thereof
<u>Essa Road</u>	East Side between Gowan Street and Tiffin Street (81-3)
<u>Essa Road</u>	East side from Burton Avenue to Innisfil Street
<u>Essa Road</u>	Both sides from Bradford Street to Tiffin Street
<u>Essa Road</u>	Both sides for 30 metres on both sides of Canadian National Railways right of way
<u>Essa Road</u>	Both sides for 30 metres on both sides of Burton Avenue produced
<u>Essa Road</u>	West side from north limit of Agricultural Park to clover-leaf at Highway 400
<u>Esther Drive</u>	North side from a point 75 metres east of Heritage Court to a point of 40 metres east and north thereof
<u>Eugenia Street</u>	North side from Berczy Street to Albert Street
<u>Fairview Drive</u>	Both sides from Essa Road to a point 150 metres south of Little Avenue
<u>Frances Street</u>	East side of Frances Street southerly from Dunlop St
<u>Ferndale Drive</u>	Both sides from Gore Drive northerly to the south entrance of Ferndale Woods Elementary School
<u>Ferndale Drive</u>	Both sides from Benson Drive to Livingstone Street
<u>Ferndale Drive North</u>	Both sides from Dunlop Street to Tiffin Street

SCHEDULE "1"
NO PARKING ANYTIME

<u>Column 1</u>	<u>Column 2</u>
------------------------	------------------------

<u>Ferndale Drive South</u>	Both sides from Tiffin Street to Essa Road
<u>Ferris Lane</u>	South side from Bayfield Street to Cundles Road
<u>Firman Drive</u>	East side of Firman Drive between Little Avenue and Herrell Drive
<u>Foster Drive</u>	Both sides from Yonge Street to the right of way with CNR
<u>Fox Run</u>	West side from Lewis Lane to Edgehill Drive
<u>Gadwall Avenue</u>	South and East side between Loon Avenue and Widgeon Street
<u>Gallie Court</u>	West side from Georgian Drive southerly to the dead end
<u>Garden Drive</u>	Both sides from Trillium Crescent (north leg) to a point 30 metres thereof
<u>George Street</u>	Both sides between Vespra Street and a point 200 metres easterly thereof
<u>Georgian Drive</u>	Both sides from Duckworth Street to Johnson Street
<u>Georgian Drive</u>	Both sides from Johnson Street to Penetanguishene Road
<u>Glenwood Drive</u>	Both sides from Argyle Road to Bayfield Street
<u>Glenwood Drive</u>	West Side from Argyle Road to Cundles Road East
<u>Gibbon Drive</u>	Both the North and South sides from Anne Street North to the East entrance of Layton Crescent
<u>Gowan Street</u>	(upon construction South side between Essa Road and Milburn Street of GO Transit parking)
<u>Granville Street</u>	West side from Burton Avenue to Holgate Street
<u>Gray Lane</u>	Both sides from Tollendal Mill Road to the easterly limit
<u>Greenfield Avenue</u>	North side from Woodcrest Road to Clover Avenue
<u>Grove Street East</u>	North side from Lount Street to Owen Street
<u>Grove Street East</u>	Both sides for 65 metres east from Davidson Street

SCHEDULE "1"
NO PARKING ANYTIME

<u>Column 1</u>	<u>Column 2</u>
------------------------	------------------------

<u>Grove Street East</u>	Both sides from Bayfield Street to Drury Lane
<u>Grove Street East</u>	South side from Drury Lane to Peel Street
<u>Grove Street East</u>	South side adjacent to Eastview Secondary School
<u>Grove Street West</u>	Both sides from Bayfield Street to Toronto Street
<u>Hanmer Street</u>	North side of Hanmer Street from Stanley Street to Cassandra Drive
<u>Hanmer Street West</u>	Both Sides from Bayfield Street to a point 75 metres east of Finlay Road (east leg)
<u>Harrogate Court</u>	North side from Johnson Street to a point 175 metres west
<u>Hart Drive</u>	Both sides from a point 100 metres south of Dunlop Street west to Vespra Street
<u>Hawkins Drive</u>	West side from Summerset Drive to a point 117 south thereof.
<u>Heather Street</u>	Both sides from Bayfield Street to Kozlov Street
<u>Henry Street</u>	South side from Eccles Street westerly to Boys Street
<u>Henry Street</u>	North side between Anne Street and the west limit
<u>Hickling Trail</u>	Southerly portion of Hickling Trail on the west and north side from Grove Street East and south and west to Johnson Street
<u>Hickling Trail</u>	Northerly portion of Hickling Trail on the north and east side between Johnson Street and east to Grove Street
<u>Hickling Trail</u>	North and west side between Johnson Street and Corbett Drive
<u>Hickling Trail</u>	West side from Corbett Drive to a point approx 100m south thereof
<u>Hickling Trail</u>	North side from a point approx 85 m south of Corbett Drive to Maitland Drive
<u>High Street</u>	Both sides from Bradford Street to Dunlop Street West
<u>High Street</u>	East side from Dunlop Street to a point 18 metres north
<u>High Street</u>	East side from a point 50 metres north of Dunlop St. to Park St
<u>High Street</u>	East side from Bradford Street southerly 65 metres
<u>High Street</u>	West side from Bradford Street to Simcoe Street

SCHEDULE "1"
NO PARKING ANYTIME

<u>Column 1</u>	<u>Column 2</u>
------------------------	------------------------

<u>Holgate Street</u>	South side from Innisfil Street to Bayview Drive
<u>Holgate Street</u>	South side between Bayview Drive to Robinson Street
<u>Horsfield Drive</u>	South side from Ferndale Drive North to Wismer Avenue
<u>Huron Road</u>	Both sides of Huron Road from Yonge Street to Little Avenue
<u>Hurst Drive</u>	Both sides from Minet's Point Road to Coxmill Road
<u>Hurst Drive</u>	Both sides from Big Bay Point Road to Cox Mill Road
<u>Indian Arrow Road</u>	South side between Johnson Street and Huron Street
<u>Innisfil Street</u>	Both side from Essa Road to Jacobs Terrace
<u>Innisfil Street</u>	East side from Vespra Street to Perry Street
<u>Innisfil Street</u>	East side from Brock Street to 140 metres northerly
<u>Innisfil Street</u>	East side northerly from Adelaide Street to Baldwin Lane
<u>Innisfil Street</u>	North side from Marshall Street to Adelaide Street extended
<u>Innisfil Street</u>	South side from Adelaide Street to Marshall Street
<u>Innisfil Street</u>	West side from Perry Street to Vespra Street
<u>JC Massie Way</u>	Both sides between Cundles Road to a point 94 metres north thereof
<u>JC Massie Way</u>	North side from a point 265 metres north of Cundles Road to Little Lake Drive
<u>JC Massie Way</u>	South side from a point 250 metres north of Cundles Road to Little Lake Drive
<u>John Street</u>	North side between Bradford Street and Ellen Street
<u>John Street</u>	North side from the easterly limit of the Bell Telephone property to Anne Street
<u>John Street</u>	South side from Anne Street to Lorena Street
<u>Johnson Street</u>	Both Sides from Shanty Bay Road to the Southernmost limits
<u>Johnson Street</u>	West side from Blake Street to Shanty Bay Road

SCHEDULE "1"
NO PARKING ANYTIME

<u>Column 1</u>	<u>Column 2</u>
------------------------	------------------------

<u>Kempenfelt Drive</u>	North side from Dunlop Street East to Duckworth Street
<u>Kempview Lane</u>	Both sides from Lismer Boulevard to Whitty Lane
<u>Kempview Lane</u>	South side, easterly from Whitty Lane
<u>Kozlov Street</u>	East side from Cundles Road West to the first entrance to the Kozlov Centre
<u>Kozlov Street</u>	West side from Cundles Road to Heather Street
<u>Kozlov Street</u>	East side from Livingstone Street West to Heather Street
<u>Kozlov Street</u>	West side from Livingstone Street West to Hanmer Street West
<u>Lakeshore Drive</u>	Both sides from the south access of the South Centennial Park parking Lot to a point 416 metres south and east thereof
<u>Laneway Number One (A)</u>	Both sides from Laneway Number One to Dunlop Street
<u>Laneway Number One</u>	Both sides (between Dunlop Street and Collier Street) from Collier Street to west side of Owen Street
<u>Laneway Number Two</u>	Both sides (between Collier Street and Dunlop Street) from east side of Owen Street to Mulcaster Street
<u>Larkin Road</u>	West side from Cheltenham Road to Dunsmore Lane and west side from Dunsmore Lane to Georgian Drive
<u>Lennox Drive</u>	North side from Ferndale Drive to a point 368 metres east thereof
<u>Leslie Avenue</u>	From Mapleton Avenue to a point 30 metres north thereof, west side
<u>Leslie Avenue</u>	From Mapleton Avenue to Basswood Drive, east side
<u>Letitia Street</u>	North and West sides from a point 80 metres west of Shaw Crescent to a point 45 metres west and south thereof
<u>Letitia Street</u>	South and East sides of Letitia Street from a point 70 metres west of Shaw Crescent to a point 33 metres west and south thereof

SCHEDULE "1"
NO PARKING ANYTIME

<u>Column 1</u>	<u>Column 2</u>
------------------------	------------------------

<u>Lewis Lane</u>	West side from Browning Trail to Fox Run
<u>Lillian Crescent</u>	Both sides from 120 metres north of Cundles Road to 180 metres north of Cundles Road
<u>Lillian Crescent</u>	West side from Peplar Place north intersection to a point 105 metres southerly to
<u>Lion's Gate Boulevard</u>	South side from Livingstone Street to Pacific Avenue
<u>Little Avenue</u>	Both sides from Fairview Drive to Bayview Drive
<u>Little Lake Drive</u>	North side of Little Lake Drive between Duckworth Street and the Dead End
<u>Lismer Boulevard</u>	East side between Brennan Avenue and the northerly limit
<u>Livingstone Street</u>	Both sides from Anne Street to St. Vincent Street
<u>Livingstone Street East</u>	West side of Livingstone Street from Cundles Road East to a point 15 metres north of Monsignor Clair School's north entrance
<u>Livingstone Street East</u>	Both sides from Cundles Road East to Stanley Avenue
<u>Livingstone Street West</u>	North side from Sunnidale Road to a point 50 metres west of Leacock Drive
<u>Lorena Street</u>	Both sides between John Street and Brock Street
<u>Lount Street</u>	Both sides from Grove Street East to Agnes Street
<u>MacLaren Avenue</u>	West side from Little Avenue to Merrett Drive
<u>Madelaine Drive</u>	Both sides from Yonge Street to Mapleview Drive
<u>Madelaine Drive</u>	North side from Dean Avenue westerly for 250 metres
<u>Maple Avenue</u>	East side for 13 metres northerly from Gray Coach depot building
<u>Maple Avenue</u>	Both sides between Sophia Street and Wellington Street
<u>Maple Avenue</u>	West side from Sophia Street to Dunlop Street West
<u>Maple Avenue</u>	West side from Wellington Street to Dalton Street
<u>Maple Avenue</u>	East side between Ross Street and Sophia Street
<u>Maplehurst Crescent</u>	North side and West side from Springdale Dr. to Birchwood Dr

SCHEDULE "1"
NO PARKING ANYTIME

<u>Column 1</u>	<u>Column 2</u>
-----------------	-----------------

<u>Mapleview Drive East</u>	From Bayview Drive easterly to the Barrie Collingwood Railway (Beeton Railway Crossing)
<u>Mapleton Avenue</u>	Both sides from Boag Court and Warner Road easterly for 100 metres
<u>Mapleton Avenue</u>	North side from a point 100 metres west of Emms Drive to a point 100 metres west thereof
<u>Mapleton Avenue</u>	South side from a point 100 metres west of Emms Drive to a point 100 metres west thereof
<u>Margaret Drive</u>	East side from Livingstone Street East to Nicole Marie Avenue
<u>Margaret Drive</u>	West side from Livingstone Street East to a point 30 metres north thereof
<u>Marsellus Drive</u>	Both sides from #49 Marsellus Drive to Dykstra Drive
<u>Marshall Street</u>	West side
<u>Mary Street</u>	West side from Dunlop Street West to Dalton Street
<u>Mary Street</u>	West side from a point approximately 60 metres south of Dunlop Street West to a point approximately 25 metres south thereof
<u>Mayor Lane</u>	South side of Mayor Lane from Johnson Street to Hickling Trail
<u>McDonald Street</u>	North side between Sophia Street and Owen Street
<u>McDonald Street</u>	South side from Sophia Street to Clapperton Street
<u>McDonald Street</u>	South side from Owen Street to Mulcaster Street
<u>Miller Drive</u>	West side from Edgehill Drive north to northern City limits
<u>Miller Drive</u>	East side from 59 Miller Drive south to Dunlop Street
<u>Miller Drive</u>	East side from Miller Drive north city limits to Edgehill Drive
<u>Minets Point Road</u>	Both sides from White Oaks Road to Lakeshore Drive
<u>Molson Park Drive</u>	Both sides from Highway 400 to Bayview Drive
<u>Mulcaster Street</u>	East side for 36 metres north of McDonald Street
<u>Mulcaster Street</u>	West side north of Codrington Street

SCHEDULE "1"
NO PARKING ANYTIME

<u>Column 1</u>	<u>Column 2</u>
------------------------	------------------------

<u>Mulcaster Street</u>	East side from for 66 metres north of Collier Street to Worsley Street
<u>Mulcaster Street</u>	East side from Codrington Street to Penetang Street
<u>Mulcaster Street</u>	Both sides from Penetang Street to the dead end
<u>Mulholland Street</u>	West side from Park Street to the dead-end
<u>Napier Street</u>	Both sides from Duckworth Street to a point 30 metres (100 feet) Easterly
<u>Nelson Street</u>	East side between Grove Street and Arthur Street
<u>North Street</u>	North side
<u>North Street</u>	South side between Owen Street and #25 North Street
<u>Owen Street</u>	East side of Owen Street between Grove Street East and North Street
<u>Owen Street</u>	West side from Worsley Street to North Street
<u>Park Street</u>	North side from Parkside Drive to Eccles Street
<u>Park Street</u>	North side from High Street to Toronto Street
<u>Parkside Drive</u>	East side from Park Street to Dunlop Street West
<u>Parkside Drive</u>	West side from Ross Street to Dunlop Street West
<u>Patterson Road</u>	West side from Florence Park Road to a point 189 metres south thereof
<u>Patterson Road</u>	West side from Ardagh Road to Morrow Road
<u>Peel Street</u>	East side from Codrington Street to Sophia Street East
<u>Peel Street</u>	West side between Sophia Street and Wellington Street
<u>Penetang Street</u>	North side from Mulcaster Street to Duckworth Street
<u>Penetang Street</u>	South side from Mulcaster Street to the Berczy Street pedestrian walkway
<u>Perry Street</u>	North side between Eccles Street and Innisfil Street
<u>Perry Street</u>	North side from Innisfil Street westerly to the dead end

SCHEDULE "1"
NO PARKING ANYTIME

<u>Column 1</u>	<u>Column 2</u>
<u>Pepin Court</u>	North side from Prince William Way to a point 57 metres east thereof
<u>Pine Drive</u>	East side of Pine Drive from Big Bay Point Road to the southerly connection of Walnut Crescent
<u>Poyntz Street</u>	East side from Collier Street to Dunlop Street East
<u>Poyntz Street</u>	Both sides between McDonald Street and Berczy Street
<u>Prince William Way</u>	Both sides from Big Bay Point Road to Maplevue Drive
<u>Quance Street</u>	The west side from Mapleton Avenue to a point 87 metres south and west thereof
<u>Quance Street</u>	The east side from Mapleton Avenue to a point 54 metres south thereof
<u>Quance Street</u>	Both sides from Warner Road to a point 30 metres east thereof
<u>Quance Street</u>	North side from a point 49 metres east of Warner Road to a point 33 metres east thereof
<u>Quarry Ridge Road</u>	North side between Gallie Court and the east limit
<u>Quarry Ridge Road</u>	South side between Gallie Court and the western access to 1 and 5 Quarry Ridge
<u>Queen Street</u>	South side between Berczy Street and St. Vincent Street
<u>Quinlan Road</u>	South side between Larkin Drive to a point 143 metres east thereof and west side from a point 125 metres east of Larkin Drive to Dunsmore Lane
<u>Raquel Street</u>	West side from Russell Hill Drive to Shaina Court
<u>Raquel Street</u>	East side from Russell Hill Drive to Chantal Court
<u>Raquel Street</u>	Both sides from a point approximately 45 metres north of Grace Crescent to a point approximately 35 metres south of Grace Crescent
<u>Rose Street</u>	Both sides between Peel Street and Newton Street
<u>Ross Street</u>	Both sides between Parkside Drive and Wellington Street West
<u>Ross Street</u>	Both sides from Bayfield Street to Toronto Street
<u>Ross Street</u>	North side from Toronto Street to Wellington Street West
<u>Ross Street</u>	South side from Toronto Street westerly for 47 metres

SCHEDULE "1"
NO PARKING ANYTIME

<u>Column 1</u>	<u>Column 2</u>
<u>St. Vincent Street</u>	Both sides from Penetang St. northerly to the City limits
<u>Sampson Street</u>	West side from Berczy Street to Dunlop Street East
<u>Sandringham Drive</u>	Both sides from Big Bay Point Road to a point approximately 40 metres south of Birkhall Place North
<u>Sandringham Drive</u>	West side of Sandringham Drive from Consort Drive to a point approximately 38 metres west thereof
<u>Sanford Street</u>	West side between Victoria Street and Vespra Street
<u>Sanford Street</u>	West side between Brock Street and dead end
<u>Sarjeant Drive</u>	East side of Sarjeant Drive between Dunlop Street West and Elliott Avenue
<u>Seaforth Street</u>	Both sides from Brock Street to the dead end of Seaforth St.
<u>Shanty Bay Road</u>	Both sides between Garrett Crescent and City limits
<u>Shanty Bay Road</u>	Both sides from Blake Street to Puget Street
<u>Shanty Bay Road</u>	South Side from Johnson Street to Garrett Crescent
<u>Shanty Bay Road</u>	North Side from Puget Street to Johnson Street
<u>Sheila Way</u>	East side from a point 30 metres north of Forest Dale Drive to a point 44 metres north and east thereof
<u>Silver Maple Crescent</u>	West side from a point 43 metres south of the easterly intersection of White Elm Road and Silver Maple Crescent to a point 72 metres and westerly thereof
<u>Silver Maple Crescent</u>	East side from a point 43 metres south of the westerly intersection of White Elm Road and Silver Maple Crescent to a point 65 metres south and easterly thereof
<u>Simcoe Street</u>	Both sides from Bradford Street to Mulcaster Street
<u>Sophia Street</u>	North side from Parkside Drive to Eccles Street
<u>Sophia Street</u>	North Side from Peel Street to Mulcaster Street
<u>Sophia Street</u>	South side from Ross Street to McDonald Street
<u>Sophia Street</u>	North side from Ross Street to McDonald Street
<u>Sophia Street</u>	North side between McDonald Street and Peel Street

SCHEDULE "1"
NO PARKING ANYTIME

<u>Column 1</u>	<u>Column 2</u>
-----------------	-----------------

<u>Springhome Road</u>	East side from Bayview Avenue to a point 60 metres east thereof
<u>Sperling Drive</u>	Both sides from St. Vincent Street to Cundles Road East
<u>St. Vincent Street</u>	East side for 30 metres north of Penetang Street
<u>St. Vincent Square</u>	East side from Blake Street to Kempenfelt Drive
<u>Stanley Street</u>	South side from Birchwood Drive to Livingstone Street East
<u>Stanley Street</u>	Both sides from a point 30 metres north and 30 metres south of Trevino Circle/ Couples Court
<u>Sunnidale Road</u>	Both sides from Wellington Street West and Powell Drive
<u>Sunnidale Road</u>	West side from Powell Drive to Cundles Road West
<u>Summerset Drive</u>	North side from Ferndale Drive South to Nicholson Drive
<u>Sydenham Wells</u>	West side from Cheltenham Road to a point 60 metres east of Epsom Road
<u>Sydenham Wells</u>	South side from Tunbridge Road to a point 110 metres east of Epsom Road
<u>Theresa Street</u>	North side for approx. 200 feet west of Dundonald St
<u>Thrushwood Drive</u>	West and north side from a point 18 metres south of the easterly limit of Brookwood Drive to a point 75 metres south and westerly thereof
<u>Thrushwood Drive</u>	East and north side from a point 36 metres south of the westerly intersection of Thrushwood Drive and Brookwood Drive to a point 48 metres south and easterly thereof
<u>Tiffin Street</u>	Both sides from Ferndale Drive to Lakeshore Drive
<u>Tollendale Mill Road</u>	Both sides from Coxmill Road westerly for 350 metres
<u>Tollendale Mill Road</u>	Both sides from Hurst Drive to Royal Oak Drive
<u>Toronto Street</u>	East side from Dunlop Street to Simcoe Street
<u>Toronto Street</u>	East side from Park Street to Ross Street
<u>Toronto Street</u>	East side 117 metres southerly from the south side of Park Street
<u>Toronto Street</u>	Both sides from Simcoe Street southerly to end of road

SCHEDULE "1"
NO PARKING ANYTIME

<u>Column 1</u>	<u>Column 2</u>
------------------------	------------------------

<u>Toronto Street</u>	West side from Grove Street to Ross Street
Toronto Street	West side from Park Street to Simcoe Street
<u>Toronto Street</u>	Both sides of Grove Street northerly to the dead end
<u>Toronto Street</u>	East side from Wellington Street to a point 79 metres south thereof
<u>Trillium Crescent (North Leg)</u>	South Side from a point 89 metres west of Garden Drive to a point 49 metres west and south thereof
<u>Trillium Crescent (North Leg) and Garden Drive</u>	Both sides from a point 30 metres west of Garden Drive to a point 80 metres east and north thereof
<u>Trillium Crescent (South Leg)</u>	North side from a point 149 metres west of Garden Drive to a point 47 metres west and north thereof
<u>Trillium Crescent (South Leg)</u>	Both sides from Garden Drive to a point 30 metres thereof
<u>Tunbridge Road</u>	North side between Epsom Road to a point approx 345 m west of Johnson Street
<u>Tunbridge Road</u>	West side from a point approx 323 m west of Johnson Street to a point approx 113m north thereof
<u>Turnbridge Road</u>	East and south side from Cheltenham Road to a point approx 347 m west and south thereof
<u>Twiss Drive</u>	East side between Mapleview Drive West and Wessenger Drive
<u>Twiss Drive</u>	West side from Mapleview Drive West to a point 35 metres north thereof
<u>Vancouver Street</u>	East side from Kempenfelt Drive to Blake Street

SCHEDULE "1"
NO PARKING ANYTIME

<u>Column 1</u>	<u>Column 2</u>
<u>Vancouver Street</u>	West side from Blake Street to a point approximately 45 metres south thereof
<u>Vespra Street</u>	Both sides between Bradford Street and Ellen Street
<u>Vespra Street</u>	South side between Bradford Street and Sanford Street
<u>Vespra Street</u>	North side between Sanford Street and Anne Street
<u>Vespra Street</u>	North side from Dymont Road to a point 190 metres easterly to the east side of the gate entrance to General Tire & Rubber Company of Canada Ltd., Tire Division
<u>Victoria Street</u>	Both sides between Lakeshore Drive and Bradford Street
<u>Victoria Street</u>	Both sides between Anne Street and Robert Street
<u>Victoria Street</u>	South side between Bradford Street and Sanford Street
<u>Weatherup Crescent (West Leg)</u>	East Side from a point 107 metres north of Livingstone Street West (to a point 33 metres north and east thereof
<u>Weatherup Crescent (East Leg)</u>	West Side from a point 160 metres north of Livingstone Street West to a point 47 metres north and west thereof
<u>Weatherup Crescent (West Leg)</u>	Both Sides from Livingstone Street West to a point 30 metres north thereof
<u>Weatherup Crescent (East Leg)</u>	Both Sides from Livingstone Street West to a point 30 metres north thereof
<u>Wellington Street East</u>	Both sides from a point at and opposite the driveway of house # 206 to a point at and opposite the driveway to house # 219 Wellington Street East
<u>Wellington Street East</u>	South side from Berczy Street to the eastern limits of house # 165 Wellington Street East
<u>Wellington Street East</u>	Both sides from Bayfield Street to Berczy Street
<u>Wellington Street East</u>	Both sides from Marion Crescent to Duckworth Street
<u>Wellington Street West</u>	North side from 175 metres westerly of Eccles Street to 205 metres westerly of Eccles Street
<u>Wellington Street West</u>	South side from Eccles Street West for 245 metres

SCHEDULE "1"
NO PARKING ANYTIME

<u>Column 1</u>	<u>Column 2</u>
------------------------	------------------------

<u>Wellington Street West</u>	South side between the most westerly access to the Medical Arts and the most easterly access to the Barrie Plaza
<u>Wellington Street West</u>	Both sides from Eccles Street to Bayfield Street
<u>Wessenger Drive</u>	From a point 56 metres west of Churchland Drive to a point 40 metres west and north thereof, east side
<u>Wessenger Drive</u>	From a point 137 metres north and west of Churchland Drive to a point 36 metres north and east thereof, east side
<u>White Elm Road</u>	West side of White Elm Road from Mapleton Avenue to Willow Drive
<u>White Oaks Road</u>	North side from the wester limit of White Oaks Road to a point 140 metres east of Minet's Point Road
<u>White Oaks Road</u>	South side from a point 86 metres east of the westerly limit of White Oaks Road to a point 140 metres east thereof
<u>William Street</u>	West side from Burton Avenue to Baldwin Lane
<u>William Street</u>	East side from Burton Avenue to Cumberland Street
<u>Wismer Avenue</u>	West side from Lang Drive to Benson Drive
<u>Worsley Street</u>	North side from Mulcaster Street to Poyntz Street
<u>Worsley Street</u>	Both sides from Poyntz Street to Berczy Street
<u>Yonge Street</u>	Both sides from Montgomery Street southerly to a point 250 metres south of Ashford Drive

SCHEDULE "2"

NO PARKING IN SPECIFIED PLACES WHERE SIGNS ON DISPLAY AT STATED TIMES

<u>ALBERT STREET</u> from Amelia Street to Codrington Street	Both sides	8:00 a.m. to 5:00p.m. excluding Saturdays, Sundays and Statutory Holidays
<u>ASHFORD DRIVE</u> from Bertha Avenue to Big Bay Point Road	West side	8:00 a.m. to 5:00 p.m. except on Saturdays, Sundays and Statutory Holidays
<u>ASHFORD DRIVE</u> from Yonge Street to Big Bay Point Road	East Side	8:00 a.m. to 5:00 p.m. except on Saturdays, Sundays and Statutory Holidays
<u>BALDWIN LANE</u>	North side	8:00 a.m. to 8:00 p.m.
<u>BAYFIELD STREET</u> from Sophia Street to Grove Street East	East side	8:00 a.m. to 5:00 p.m. except Sundays and Statutory Holidays
<u>BAYVIEW DRIVE</u> in front of the Allandale Heights Public School grounds	Both sides	8:00 a.m. to 5:00 p.m. except Saturdays, Sundays & Statutory Holidays
<u>BAYVIEW DRIVE</u> from a point 30 metres north of the most northerly entrance to the Barrie Molson Centre parking lot to Big Bay Point Road	East side	From May 15 th to September 15 th of each year
<u>BAYVIEW DRIVE</u> from Gowan Street to Burton Avenue	Both Sides	7:00 a.m. to 9:00 a.m. Monday to Friday excluding Statutory Holidays
<u>BEAR CREEK DRIVE</u> from Sundew Drive to a point 35 metres north thereof	East side	8:00 a.m. to 5:00 p.m. Monday to Friday September to June
<u>BEAR CREEK DRIVE</u> from a point 65 metres north of Sundew Drive to a point 67 metres thereof	East side	8:00 a.m. to 5:00 p.m. Monday to Friday September to June
<u>BEAR CREEK DRIVE</u> from a point 166 metres north of Sundew Drive to a point 75 metres thereof	East side	8:00 a.m. to 5:00 p.m. Monday to Friday September to June
<u>BERCZY STREET</u> from Collier Street to Codrington Street	East side	8:00 a.m. to 5:00 p.m. except Saturdays, Sundays and Statutory Holidays
<u>BERNICK DRIVE</u> from Duckworth Street to Sylvia Street	North side	8:00 a.m. to 5:00 p.m. excluding Saturdays Sundays and Statutory Holidays
<u>BERNICK DRIVE</u> from Sylvia Street to West Gate	South side	8:00 a.m. to 5:00 p.m. excluding Saturdays Sundays and Statutory Holidays
<u>BERNICK DRIVE</u> from Clarence Court to a point 30 metres north of West Gate	North Side	8:00 a.m. to 5:00 p.m. excluding Saturdays Sundays and Statutory Holidays
<u>BERNICK DRIVE</u> from West Gate to Sylvia Street	Both sides	8:00 a.m. to 5:00 p.m. excluding Saturdays Sundays and Statutory Holidays
<u>BLAKE STREET</u> in front of Parkview Centre	Both sides	8:00 a.m. - 5:00 p.m. except Saturdays Sundays & Statutory Holidays

SCHEDULE "2"

NO PARKING IN SPECIFIED PLACES WHERE SIGNS ON DISPLAY AT STATED TIMES

<u>BOTHWELL CRESCENT</u> south side from Davidson Street to a point 160 metres (525 ft) easterly	East side	8:00 a.m. to 5:00 p.m. except Saturdays Sundays & Statutory Holidays
<u>BROWNING TRAIL</u> from Lampman Lane to a point 66 metres south thereof	East side	8:00a.m. to 5:00 p.m., Monday to Friday September to June
<u>CLARENCE COURT</u> from a point 151 metres west from Bernick Drive	South side	8:00 a.m. to 5:00 p.m. Monday to Friday.
<u>COOK STREET</u> from 90 metres southerly of Georgian College entrance to Grove Street	West side	8:00 a.m. to 5:00 p.m., excluding Saturdays, Sundays and Statutory Holidays
<u>COOK STREET</u> from the Georgian College entrance to Grove Street	East side	8:00 a.m. to 5:00 p.m., excluding Saturdays, Sundays and Statutory Holidays
<u>CORONATION PARKWAY</u> from a point 124 metres west of Prince William Way to a point 93 metres west thereof	North side	8:00 a.m. to 5:00 p.m. Monday to Friday, September 1 st to July 1 st
<u>CUMBERLAND STREET</u> from Essa Road to Bayview Drive	North Side	7:00 a.m. to 9:00 a.m. Monday to Friday excluding Statutory Holidays
<u>CUMBERLAND STREET</u> from William Street to Milburn Street	South Side	7:00 a.m. to 9:00 a.m. Monday to Friday excluding Statutory Holidays
<u>CUMBERLAND STREET</u> from Milburn Street to the east limits	Both Sides	7:00 a.m. to 9:00 a.m. Monday to Friday excluding Statutory Holidays
<u>CUNDLES ROAD EAST</u> in front of the Cundles Heights School grounds	Both sides	8:00 a.m. to 5:00 p.m. except Saturdays Sundays & Statutory Holidays
<u>CUNDLES ROAD EAST</u> from Sperling Drive to a point 50 metres east of the eastern entrance to Frere Andre School	Both sides	8:00 a.m. to 5:00 p.m. from September 1 st to June 30 th except Saturdays, Sundays & Statutory Holidays
<u>DAVIDSON STREET</u> in front Oakley Park school grounds	Both sides	8:00 a.m. to 5:00 p.m. except Saturdays Sundays & Statutory Holidays
<u>DAVIDSON STREET</u> in front of Barrie District North Collegiate grounds	Both sides	8:00 a.m. to 5:00 p.m. except Saturdays Sundays & Statutory Holidays
<u>DUNSMORE LANE</u> Southerly portion of Dunsmore Lane on the south and west side from Johnson Street to a point 375 metres west thereof	South and West sides	8:30 a.m. to 4:30 p.m. Monday to Friday Friday, excluding Statutory Holidays
<u>DUNSMORE LANE</u> Northern portion of Dunsmore Lane on the south and east side from Johnson Street to a point 417 metres west thereof	South and East sides	8:30 a.m. to 4:30 p.m. Monday to Friday Friday, excluding Statutory Holidays
<u>EAST GATE</u>	Both sides	8:00 a.m. to 5:00 p.m. except Saturdays Sundays & Statutory Holidays
<u>ECCLES STREET</u> from Wellington Street North to the dead end	West side	8:00 a.m. to 5:00 p.m. except Saturdays Sundays & Statutory Holidays

SCHEDULE "2"

NO PARKING IN SPECIFIED PLACES WHERE SIGNS ON DISPLAY AT STATED TIMES

<u>ECCLES STREET</u> from Dunlop Street North to Wellington Street	West side	8:00 a.m. to 5:00 p.m. except Saturdays Sundays & Statutory Holidays
<u>ELMBROOK DRIVE</u> from a point 83 metres west of Thrushwood Drive to a point 183 metres west thereof	West side	8:00 a.m. to 5:00 p.m. except Saturdays Sundays & Statutory Holidays
<u>EMMS DRIVE</u> from a point 90 metres north of Mapleton Avenue to a point 280 metres south of Mapleview Drive	West side	8:00 a.m. to 5:00 p.m. Monday to Friday excluding Saturdays, Sundays and Statutory Holidays September 1 st to July 1 st
<u>ESSA ROAD</u> from Gowan Street to Innisfil Street	West side	8:00 a.m. to 6:00 p.m. from Monday to Saturday, inclusive except on Statutory Holidays
<u>ESSA ROAD</u> from Innisfil Street to Anne Street South	Both Sides	7:00 a.m. to 9:00 a.m. Monday to Friday excluding Statutory Holidays
<u>ESTHER DRIVE</u> from a point 160 metres west of Madelaine Drive to a point 22 metres west of Raquel Street	North side	8:00 a.m. to 6:00 p.m. from Monday to Saturday, inclusive except on Statutory Holidays
<u>EUGENIA STREET</u> from Albert Street to Dundonald Street	North side	8:00 a.m. to 5:00 p.m. excluding to Saturdays, Sundays and Statutory Holidays
<u>EUGENIA STREET</u> from Berczy Street to Dundonald Street	South side	8:00 a.m. to 5:00 p.m. excluding to Saturdays, Sundays and Statutory Holidays
<u>FLORENCE STREET</u> between Sophia Street West and Park Street	East side	8:00 a.m. to 5:00 p.m. except Saturdays, Sundays and Statutory Holidays
<u>FORD STREET</u> from 15 metres north of Livingstone Street to 3 metres south of the southerly entrance to the school	East side	8:00 a.m. to 5:00 p.m. except Saturdays, Sundays and Statutory Holidays
<u>FORD STREET</u> from a point 15 metres north of the school crossing to a point 15 metres south of Hanmer Street	East side	8:00 a.m. to 5:00 p.m. except Saturday, Sunday and Statutory Holidays
<u>GRACE CRESCENT</u> from Raquel Street to Shaina Court	North side	8:00 a.m. to 5:00 p.m. Monday to Friday September 1 st to July 1 st .
<u>GOLDEN MEADOW</u> between the north and south intersections of Brookfield Crescent	East side	8:30 a.m. to 4:30 p.m., Monday to Friday
<u>GOWAN STREET</u> between Essa Road and Milburn Street	North side	12:00 a.m. to 4:00 a.m.
<u>GRANVILLE STREET</u> from Burton Avenue to Holgate Street	East Side	7:00 a.m. to 9:00 a.m. Monday to Friday excluding Statutory Holidays
<u>GROVE STREET EAST</u> in front of Barrie District North Collegiate grounds	Both sides	8:00 a.m. to 5:00 p.m. except Saturdays Sundays and Statutory Holidays
<u>GROVE STREET EAST</u> from Nelson Street to Fletcher Drive	North side	8:00 a.m. to 5:00 p.m. except Saturdays Sundays and Statutory Holidays

SCHEDULE "2"

NO PARKING IN SPECIFIED PLACES WHERE SIGNS ON DISPLAY AT STATED TIMES

<u>INNISFIL STREET</u> from Tiffin Street to Jacobs Terrace	Both Sides	7:00 a.m. to 9:00 a.m. Monday to Friday excluding Statutory Holidays
<u>INNISFIL STREET</u> from Essa Road to Adelaide Street	Both Sides	7:00 a.m. to 9:00 a.m. Monday to Friday excluding Statutory Holidays
<u>HANMER STREET</u> from Finlay Road easterly to the dead end	North side	8:00 a.m. to 5:00 p.m. except Saturdays Sundays and Statutory Holidays
<u>HURONIA ROAD</u> between Herrell Avenue and Little Avenue	East side	8:00 a.m. to 9:00 a.m.
<u>HURONIA ROAD</u> between Herrell Avenue and Little Avenue	West side	3:30 p.m. to 4:30 p.m.
<u>HOLGATE STREET</u> from Innisfil Street to Robinson Street	North Side	7:00 a.m. to 9:00 a.m. Monday to Friday excluding Statutory Holidays
<u>HOLGATE STREET</u> from Innisfil Street to the east limits of Shear Park	South Side	7:00 a.m. to 9:00 a.m. Monday to Friday excluding Statutory Holidays
<u>JEFFREY STREET</u> from Steel Street to the south leg of Porter Street	West side	8:00a.m. to 4:00 p.m. except Saturdays Sundays and Statutory Holidays
<u>JOHNSON STREET</u> in front of Johnson Street School grounds	Both sides	8:00 a.m. to 5:00 p.m. except Saturdays Sundays and Statutory Holidays
<u>JONATHAN COURT</u>	Both sides	8:00 a.m. to 5:00 p.m. except Saturdays Sundays and Statutory Holidays
<u>KENNETH AVENUE</u> from Bertha Avenue to Ashford Drive	Both sides	8:00 a.m. – 5:00 p.m. except Saturdays, Sundays and Statutory Holidays
<u>LAMPMAN LANE</u> from Browning Trail to a point 200 metres east thereof	South side	8:00 a.m. to 5:00 p.m., Monday to Friday September to June
<u>LETITIA STREET</u> from Anne Street North to Frost Trail	North side	8:00 a.m. – 5:00 p.m. Monday to Friday, September 1 st to July 1 st , Excluding Statutory Holidays
<u>LOON AVENUE</u> between Big Bay Point Road	West side	8:00 a.m. to 4:00 p.m. Monday to Friday, September to June
<u>MAPLETON AVENUE</u> from a point 35 metres west of Emms Drive to a point 35 metres west	South side	8:00 a.m. to 5:00 p.m. excluding Saturdays Sundays and Statutory Holidays
<u>MARSELLUS DRIVE</u> from a point 20 metres north of Churchland Drive to #49 Marsellus Drive	Both sides	8:00 a.m. to 5:00 p.m. except Saturdays, Sundays and Statutory Holidays
<u>MILBURN STREET</u> from Gowan Street to Burton Avenue	Both sides	7:00 a.m. to 9:00 a.m. Monday to Friday excluding Statutory Holidays

SCHEDULE "2"

NO PARKING IN SPECIFIED PLACES WHERE SIGNS ON DISPLAY AT STATED TIMES

<u>NELSON STREET</u> from Grove Street East to Steel Street	West side	8:00 a.m. to 5:00 p.m. except Saturdays, Sundays and Statutory Holidays
<u>NELSON STREET</u> from Grove Street East southerly 65 metres	East side	8:00 a.m. to 5:00 p.m. except Saturdays, Sundays and Statutory Holidays
<u>NELSON STREET</u> between Corbett Drive and the north limit	Both sides	8:00 a.m. to 5:00 p.m., Monday to Friday, excluding Saturdays, Sundays and Statutory Holidays
<u>PARK STREET</u> between High Street and Toronto Street	South side	8:00 a.m. to 6:00 p.m. except Saturdays, Sundays, and Statutory Holidays
<u>PEEL STREET</u> from Codrington Street to Sophia Street East	West side	8:00 a.m. to 5:00 p.m. except Saturdays, Sundays and Statutory Holidays
<u>POYNTZ STREET</u> from Collier Street to McDonald Street	Both sides	8:00 a.m. to 5:00 p.m. except Saturdays, Sundays and Statutory Holidays
<u>RACQUEL STREET</u> from Esther Drive to a point 35 metres south of Grace Crescent	East side	8:00 a.m. to 5:00 p.m. except Saturdays, Sundays and Statutory Holidays
<u>ROBINSON STREET</u> from Burton Avenue to Holgate Street	Both Sides	7:00 a.m. to 9:00 a.m. Monday to Friday excluding Statutory Holidays
<u>RODNEY STREET</u> from Codrington Street to a point 200 metres south of Codrington Street	West side	8:00 a.m. to 5:00 p.m. except Saturdays, Sundays and Statutory Holidays
<u>ROSE STREET</u> from the Easterly leg of Roslyn Road to Duckworth Street	Both sides	8:00 a.m. to 6:00 p.m.
<u>SANDRINGHAM DRIVE</u> from a point 40 metres south of Birkhall Place North to a point 35 metres south of Birkhall Place South	East side	8:00 a.m. to 5:00 p.m. Monday to Friday September 1 st to July 1 st .
<u>SOPHIA STREET WEST</u> between Parkside Drive and Eccles Street	South side	8:00 a.m. to 5:00 p.m. except Saturdays, Sundays and Statutory Holidays
<u>STEEL STREET</u> from a point 42 metres east of Jeffrey Street to a point 128 metres thereof	North side	8:00 a.m. to 5:00 p.m. excluding Saturdays, Sundays and Statutory Holidays
<u>SYLVIA STREET</u> from Grove Street East to Bernick Drive	Both sides	8:00 a.m. to 5:00 p.m. excluding Saturdays, Sundays and Statutory Holidays
<u>THOMSON STREET</u> between Wellington Street West and Sophia Street	East side	8:00 a.m. to 5:00 p.m. excluding Saturdays, Sundays and Statutory Holidays
<u>TORONTO STREET</u> from Ross Street to a point 79 metres south of Wellington Street	East side	8:00 a.m. to 5:00 p.m. except Saturdays, Sundays and Statutory Holidays
<u>TORONTO STREET</u> from Wellington Street to a point 70 metres south of Dalton Street	East side	8:00 a.m. to 5:00 p.m. except Saturdays, Sundays and Statutory Holidays

SCHEDULE "2"**NO PARKING IN SPECIFIED PLACES WHERE SIGNS ON DISPLAY AT STATED TIMES**

<u>TORONTO STREET</u> from a point 75 metres north of Dalton Street to Grove Street	East side	8:00 a.m. to 5:00 p.m. except Saturdays Sundays and Statutory Holidays
<u>WARNICA ROAD</u> from Warnica Public School to Big Bay Point Road	North side	3:30 p.m. to 4:30 p.m.
<u>WARNICA ROAD</u> from Warnica Public School to Big Bay Point Road	South side	8:00 a.m. to 9:00 a.m.
<u>WARNICA ROAD</u> in front of Warnica School	West side	8:00 a.m. to 5:00 p.m. except Saturdays Sundays and Statutory Holidays
<u>WEST GATE</u> between Cook Street and Bernick Drive	Both sides	8:00 a.m. to 5:00 p.m. except Saturdays Sundays and Statutory Holidays
<u>WILLIAM STREET</u> from Gowan Street to Cumberland Street	Both Sides	7:00 a.m. to 9:00 a.m. Monday to Friday excluding Statutory Holidays
<u>WILLIAM STREET</u> from Cumberland Street to Burton Avenue	West Side	7:00 a.m. to 9:00 a.m. Monday to Friday excluding Statutory Holidays

SCHEDULE “3”

RESTRICTED PARKING BETWEEN THE HOURS AS SPECIFIED MONDAYS, TUESDAYS, WEDNESDAYS, THURSDAYS AND FRIDAYS FOR A LIMITED TIME DURING STATED HOURS EXCEPT ON STATUTORY HOLIDAYS

<u>COLUMN 1</u>	<u>COLUMN 2</u>	<u>COLUMN 3</u>
<u>ALBERT STREET</u>	East Side from Dunlop Street East to Collier Street	Two (2) hours from 8:00 a.m. to 5:00 p.m. Monday to Friday excluding Statutory holidays
<u>AMELIA STREET</u>	North Side from Berczy Street to the east limit	Two (2) hours from 8:00 a.m. to 5:00 p.m. Monday to Friday except Statutory Holidays
<u>AMELIA STREET</u>	North side from Albert Street to Dundonald Street	Two (2) hours from 8:00 a.m. to 5:00 p.m. Monday to Friday excluding Statutory holidays
<u>AMELIA STREET</u>	South side from Dundonald Street to Duckworth Street	Two (2) hours from 8:00 a.m. to 5:00 p.m. Monday to Friday except Statutory Holidays
<u>BERCZY STREET</u>	West Side from Collier Street to Dunlop Street	Two (2) hours from 8:00 a.m. to 5:00 p.m. Monday to Friday except Statutory Holidays
<u>BRIGHTON ROAD</u>	South side from Tunbridge Road to Cheltenham Road	Two (2) hours from 8:00 a.m. to 5:00 p.m. Monday to Friday except Statutory Holidays
<u>BERCZY STREET</u>	East side from a point 30 metres north of Penetang Street to Wellington Street	Two (2) hours from 8:00 a.m. to 5:00 p.m. Monday to Friday except Statutory Holidays
<u>BROWNING TRAIL</u>	North Side from Leacock Drive to Shakespeare Crescent	8:00 a.m. to 5:00 p.m. excluding Saturdays, Sundays and Public Holidays
<u>CHELTEMHAM ROAD</u>	North Side from Westerly extent to Johnson Street	Two (2) hours from 8:00 a.m. to 5:00 p.m. Monday to Friday except Statutory Holidays
<u>CLAPPERTON STREET</u>	East Side from Wellington Street to Grove Street East	Two (2) hours from 9:00 a.m. to 6:00 p.m. Monday to Friday excluding Statutory holidays
<u>CLAPPERTON STREET</u>	Both Sides from McDonald Street to Sophia Street	Two (2) hours from 9:00 a.m. to 6:00 p.m. Monday to Friday excluding Statutory holidays
<u>CODRINGTON STREET</u>	South Side from a point 30 metres east of Duckworth Street to a point 144 metres east thereof	Two (2) hours from 8:00 a.m. to 5:00 p.m. Monday to Friday excluding Statutory holidays
<u>CODRINGTON STREET</u>	South Side from a point 90 metres east of Berczy Street to Dundonald Street	Two (2) hours from 8:00 a.m. to 5:00 p.m. Monday to Friday excluding Statutory holidays
<u>CODRINGTON STREET</u>	Both Sides from Dundonald Street to St Vincent Street	Two (2) hours from 8:00 a.m. to 5:00 p.m. Monday to Friday except Statutory Holidays
<u>DALTON STREET</u>	North Side Street from Bayfield Street to Toronto Street	Two (2) hours from 9:00 a.m. to 6:00 p.m. Monday to Friday excluding Statutory holidays
<u>DRURY LANE</u>	East Side from Sophia Street East to Wellington Street East	Two (2) hours from 9:00 a.m. to 6:00 p.m. Monday to Friday excluding Statutory holidays
<u>DRURY LANE</u>	East Side from Wellington Street East to Grove Street East	Two (2) hours from 9:00 a.m. to 6:00 p.m. Monday through to Sunday
<u>DUCKWORTH STREET</u>	Both Sides from Dunlop Street East to Kempenfelt Drive	Two (2) hours from 8:00 a.m. to 5:00 p.m. Monday to Friday excluding Statutory holidays
<u>DUCKWORTH STREET</u>	Both Sides from Amelia Street to St Vincent Street	Two (2) hours from 8:00 a.m. to 5:00 p.m. Monday to Friday excluding Statutory holidays
<u>DUNDONALD STREET</u>	East Side from Collier Street to Penetang Street	Two (2) hours from 8:00 a.m. to 5:00 p.m. Monday to Friday excluding Statutory holidays
<u>EUGENIA STREET</u>	Both Sides from Dundonald Street to St Vincent Street	Two (2) hours from 8:00 a.m. to 5:00 p.m. Monday to Friday excluding Statutory holidays

SCHEDULE “3”

RESTRICTED PARKING BETWEEN THE HOURS AS SPECIFIED MONDAYS, TUESDAYS, WEDNESDAYS, THURSDAYS AND FRIDAYS FOR A LIMITED TIME DURING STATED HOURS EXCEPT ON STATUTORY HOLIDAYS

<u>COLUMN 1</u>	<u>COLUMN 2</u>	<u>COLUMN 3</u>
<u>FERNDALE INDUSTRIAL DRIVE</u>	Both Sides from Ferndale Drive westerly for 100 meters	Two (2) hours from 9:00 a.m. to 6:00 p.m. Monday to Friday excluding Statutory holidays
<u>FLORENCE STREET</u>	West Side between Sophia Street West and Park Street	Two (2) hours from 8:00 a.m. to 5:00 p.m. Monday to Friday excluding Statutory holidays
<u>GROVE STREET</u>	North side from Blue Mound Drive to a point 90 metres west of Blue Mound	Two (2) hours from 8:00 a.m. to 5:00 p.m. Monday to Friday excluding Saturdays, Sunday and Statutory Holidays from September to June
<u>GROVE STREET</u>	North side 162 metres west of Blue Mound Drive to a point 50 metres west thereof	Two (2) hours from 8:00 a.m. to 5:00 p.m. Monday to Friday excluding Saturdays, Sunday and Statutory Holidays from September to June
<u>HARROGATE COURT</u>	South side from Johnson Street to a point 175 metres west	Two (2) hours from 8:00 a.m. to 5:00 p.m. Monday to Friday excluding Statutory holidays
<u>KEMPENFELT DRIVE</u>	North Side between Duckworth Street and St Vincent Square	Two (2) hours from 8:00 a.m. to 5:00 p.m. Monday to Friday excluding Statutory holidays
<u>KEMPENFELT DRIVE</u>	South Side between Dunlop Street East and St Vincent Square	Two (2) hours from 8:00 a.m. to 5:00 p.m. Monday to Friday excluding Statutory holidays
<u>MAPLE AVENUE</u>	East Side from Ross Street to Dalton Street	Two (2) hours from 9:00 a.m. to 6:00 p.m. Monday to Friday excluding Statutory holidays
<u>MARY STREET</u>	East Side from Sophia Street to Dalton Street	Two (2) hours from 9:00 a.m. to 6:00 p.m. Monday to Friday excluding Statutory holidays
<u>MULHOLLAND STREET</u>	East side from Park Street to the dead-end	Two (2) hours from 9:00 a.m. to 6:00 p.m. Monday to Friday excluding Statutory holidays
<u>PARK STREET</u>	South Side from Eccles Street to Parkside Drive	Two (2) hours from 9:00 a.m. to 6:00 p.m. Monday to Friday excluding Statutory holidays
<u>OWEN STREET</u>	East Side from McDonald Street to Wellington Street	Two (2) hours from 8:00 a.m. to 5:00 p.m. Monday to Friday except Statutory Holidays
<u>PEEL STREET</u>	East Side from Sophia Street to Wellington Street	Two (2) hours from 8:00 a.m. to 5:00 p.m. Monday to Friday except Statutory Holidays
<u>PENETANG STREET</u>	South Side from Berczy Street to Dundonald Street	Two (2) hours from 8:00 a.m. to 5:00 p.m. Monday to Friday except Statutory Holidays
<u>QUEEN STREET</u>	North Side from Berczy Street to St Vincent Street	Two (2) hours from 8:00 a.m. to 5:00 p.m. Monday to Friday except Statutory Holidays
<u>SAMPSON STREET</u>	East Side from Collier Street to Dunlop Street	Two (2) hours from 8:00 a.m. to 5:00 p.m. Monday to Friday except Statutory Holidays
<u>SHORT STREET</u>	Both Sides	9:00 a.m. to 6:00 p.m. Monday to Saturday inclusive, except on Statutory Holidays (81-3)

SCHEDULE “3”

RESTRICTED PARKING BETWEEN THE HOURS AS SPECIFIED MONDAYS, TUESDAYS, WEDNESDAYS, THURSDAYS AND FRIDAYS FOR A LIMITED TIME DURING STATED HOURS EXCEPT ON STATUTORY HOLIDAYS

<u>SOPHIA STREET</u>	South side from Peel Street to Mulcaster Street	Two (2) hours from 9:00 a.m. to 6:00 p.m. Monday to Friday excluding Statutory holidays
<u>SOPHIA STREET</u>	South Side from McDonald Street to Peel Street	Two (2) hours from 8:00 a.m. to 5:00 p.m. Monday to Friday except Statutory Holidays
<u>STEEL STREET</u>	North Side from a point 32 metres east of Rodney Street to Cook Street	Two (2) hours from 8:00 a.m. to 5:00 p.m. Monday to Friday excluding Statutory Holidays
<u>THERESA STREET</u>	North Side from Berczy Street to a point approx. 200 feet west of Dundonald Street	Two (2) hours from 8:00 a.m. to 5:00 p.m. Monday to Friday excluding Statutory holidays
<u>THERESA STREET</u>	South Side from Berczy Street to Dundonald Street	Two (2) hours from 8:00 a.m. to 5:00 p.m. Monday to Friday excluding Statutory holidays
<u>THOMSON STREET</u>	West Side from Wellington Street West to Sophia Street West	Two (2) hours from 8:00 a.m. to 5:00 p.m. Monday to Friday excluding Statutory holidays
<u>TUNBRIDGE ROAD</u>	South side between Johnson Street and a point approx 345 m west of Johnson Street	Two (2) hours from 8:00 a.m. to 5:00 p.m. Monday to Friday except Statutory Holidays
<u>TUNBRIDGE ROAD</u>	East side from a point approx 323 m west of Johnson Street to a point approx 95m north thereof	Two (2) hours from 8:00 a.m. to 5:00 p.m. Monday to Friday except Statutory Holidays
<u>TUNBRIDGE ROAD</u>	West and north side from Cheltenham Road to a point approx 347 m west and south thereof	Two (2) hours from 8:00 a.m. to 5:00 p.m. Monday to Friday except Statutory Holidays
<u>WORSLEY STREET</u>	South Side from Mulcaster Street to Berczy Street	Two (2) hours from 9:00 a.m. to 6:00 p.m. Monday to Friday excluding Statutory holidays
<u>WORSLEY STREET</u>	North Side from Bayfield Street to Clapperton Street	Two (2) hours from 9:00 a.m. to 6:00 p.m. Monday to Friday excluding Statutory holidays

SCHEDULE “4”
STOPPING PROHIBITED

<u>Column 1</u>	<u>Column 2</u>	<u>Column 3</u>	<u>Column 4</u>
<u>ASHFORD DRIVE</u>	West side	From Yonge Street to Bertha Avenue	8:00 a.m. to 5:00 p.m. except on Saturdays Sundays and Statutory Holidays
<u>BAYFIELD STREET</u>	Both sides	From the Highway 400 Ramps to a point 300 metres north of Heather Street	All the time
<u>BAYFIELD STREET</u>	East side	Between north limit of Collier Street and south limit of Grove Street	4:30 p.m. to 5:30 p.m. except Saturdays, Sundays and Statutory Holidays
<u>BAYFIELD STREET</u>	East side	South of Dunlop Street for five parking meter spaces	4:30 p.m. to 5:30 p.m. except Saturdays, Sundays And Statutory Holidays
<u>BAYFIELD STREET</u>	West side	Between Sophia Street and Wellington Street	All the time
<u>BAYVIEW DRIVE</u>	Both sides	Within 30 metres of the crosswalk between Glenridge Road and Little Avenue	All the time
<u>BAYVIEW DRIVE</u>	Both sides	From Big Bay Point Road to Molson Park Drive	All the time
<u>BEAR CREEK DRIVE</u>	West side	From Sundew Drive to a point 240 metres north	8:00 a.m. to 5:00p.m. Monday to Friday September to June
<u>BEAR CREEK DRIVE</u>	East side	From a point 35 metres north of Sundew Drive to a point north Thereof	8:00 a.m. to 5:00 p.m. Monday to Friday September to June
<u>BEAR CREEK DRIVE</u>	East side	From a point 132 metres west of Sundew Drive to a point 34 metres north thereof	8:00 a.m. to 5:00 p.m. Monday to Friday September to June
<u>BIG BAY POINT ROAD</u>	Both sides	From Loon Avenue westerly to the railway Crossing	All the time
<u>BRADFORD STREET</u>	Both sides	30 metres either side of the pedestrian signal adjacent to Prince of Wales Public School	At any time
<u>BROWNING TRAIL</u>	West side	From Lampman Lane to Carmen Court	8:00 a.m. to 5:00 p.m. except Saturdays, Sundays and Statutory Holidays
<u>CARLEY CRESCENT</u>	Both sides	From Esther Drive to a point 41 metres south	8:00 a.m. to 5:00 p.m. except Saturdays and Sundays
<u>CLOUGHLEY DRIVE</u>	Both sides	30 metres either side of the designated school Crossing	All the time
<u>CODRINGTON STREET</u>	Both sides	From McDonald Street to Berczy Street	All the time
<u>CODRINGTON STREET</u>	North side	From Duckworth Street to Rodney Street	8:00 a.m. to 5:00p.m. except Saturdays, Sundays and Statutory Holidays

SCHEDULE “4”
STOPPING PROHIBITED

<u>Column 1</u>	<u>Column 2</u>	<u>Column 3</u>	<u>Column 4</u>
<u>CORONATION PARKWAY</u>	South side	From Prince William Way to a point 304 metres west thereof	8:00 a.m. to 5:00 p.m. Monday to Friday September 1 st to July 1 st
<u>CORONATION PARKWAY</u>	North side	From Prince William Way to a point 124 metres west thereof	8:00 a.m. to 5:00 p.m. Monday to Friday September 1 st to July 1 st
<u>DUNLOP STREET EAST</u>	North side	From Clapperton Street easterly for 35 metres	All the time
<u>DUNLOP STREET EAST</u>	North side	From a point 15 metres west of the west side of Owen Street westerly to the traffic control lights just to the west of Fred Grant Street	All the time
<u>DUNLOP STREET WEST</u>	South side	Bayfield Street westerly for 30 metres	All the time
<u>DUNLOP STREET</u> near Bayshore Landing	14 metres East and 8 metres west	of entrance to 140 Dunlop Street East	All the time
<u>ELMBROOK DRIVE</u>	East side	From a point 83 metres west of Thrushwood Drive to a point 183 metres west thereof	8:00 a.m. to 5:00 p.m. except Saturdays and Sundays
<u>EMMS DRIVE</u>	East Side	From a point 90 metres north of Mapleton Avenue to a point 280 metres south of Mapleview Drive	8:00 a.m. to 5:00 p.m. Monday to Friday excluding Saturdays, Sundays and Statutory Holidays September 1 st to July 1 st
<u>ESTHER DRIVE</u>	South side	From a point 160 metres west of Madelaine Drive to a point 22 metres west of Raquel Street	8:00 a.m. to 5:00 p.m. except Saturdays, Sundays and Statutory Holidays
<u>FERRIS LANE</u>	Both sides	Within 30 metres of the pedestrian crossover immediately east of Harding Avenue	All the time
<u>FORD STREET</u>	East side	From Livingstone Street to a point 15 metres north of Livingstone Street	8:00 a.m. to 5:00 p.m. except Saturdays, Sundays and Statutory Holidays
<u>FORD STREET</u>	East side	From a point 3 metres south of the southerly entrance to the school to a point 15 metres north of the school crossing	8:00 a.m. to 5:00 p.m. except Saturdays, Sundays and Statutory Holidays
<u>FORD STREET</u>	East side	From a point 15 metres south of Hanmer Street to Hanmer Street	8:00 a.m. to 5:00 p.m. except Saturdays, Sundays and Statutory Holidays
<u>FORD STREET</u>	West side	Between Livingstone Street and Hanmer Street	8:00 a.m. to 5:00 p.m. except Saturdays, Sundays and Statutory Holidays
<u>GOLDEN MEADOW</u>	West side	between the north and south intersections of Brookfield Crescent	8:30a.m. to 4:30 p.m. Monday to Friday

SCHEDULE “4”
STOPPING PROHIBITED

<u>Column 1</u>	<u>Column 2</u>	<u>Column 3</u>	<u>Column 4</u>
<u>GLOUCESTER STREET</u>	West side	From Warnica Road to Dodson Road	8:00 a.m. to 5:00 p.m. except Saturdays, Sundays and Statutory Holidays
<u>GORE DRIVE</u>	North side	Cunningham Drive to Ferndale Drive South	Anytime
<u>GORE DRIVE</u>	South side	Ferndale Drive South to a point 30 metres westerly thereof	Anytime
<u>GROVE STREET</u>	South	From Blue Mound Drive to a point 90 metres westerly thereof	8:00 a.m. to 5:00 p.m. Monday to Friday excluding Saturdays, Sundays and Statutory Holidays from September to June
<u>GROVE STREET</u>	South side	162 metres west of Blue Mound Drive to a point 50 metres west thereof	8:00 a.m. to 5:00 p.m. Monday to Friday excluding Saturdays, Sundays and Statutory Holidays from September to June
<u>GROVE STREET EAST</u>	Both sides	For 30 metres east of the crosswalk located immediately east of Cook Street	All the time
<u>GROVE STREET EAST</u>	Both sides	Within 30 metres of the pedestrian crossover between Lay Street and St. Vincent Street	All the time
<u>HANMER STREET</u>	Both sides	From Ford Street to Finlay Road (westerly intersection)	8:00 a.m. to 5:00 p.m. except Saturdays, Sundays and Statutory Holidays
<u>HART DRIVE</u>	Both Sides	From Dunlop Street West to a point 100 metres south of Dunlop Street West	All the time
<u>HAWKINS DRIVE</u>	East side	From the northern intersection of Stoneybrook Crescent to Summerset Drive	All the time
<u>KOZLOV STREET</u>	East side	From Pearcey Crescent to a point 83 metres south thereof	8:00 a.m. to 5:00 p.m. Monday to Friday Excluding Statutory Holidays September 1 st to July 1 st
<u>LAMPMAN LANE</u>	North side	From Browning Trail to the most easterly limit of Bronte Crescent	All the time
<u>LEACOCK DRIVE</u>	Both sides	Within 30 metres of the pedestrian crossover immediately north of Gibbon Drive	All the time
<u>LEACOCK DRIVE</u>	Both sides	Within 30 metres of the pedestrian crossover immediately east of Harding Avenue	All the time
<u>LETITIA STREET</u>	South side	From Anne Street North to Frost Trail	8:00 a.m. to 5:00 p.m. Monday to Friday, September 1 st to July 1 st , Excluding Statutory Holidays
<u>LITTLE AVENUE</u>	Both sides	Within 30 metres of the pedestrian crossover between McConkey Place and Armstrong Boulevard	All the time
<u>LITTLE AVENUE</u>	Both sides	Within 30 metres of the pedestrian crossover immediately east of Carol Road	All the time
<u>LIVINGSTONE ST. EAST</u>	East side	From Cundles Road East to a point 50 metres north of Lion's Gate Boulevard	8:00 a.m. to 5:00 p.m. except Saturdays, Sundays and Statutory Holidays

SCHEDULE “4”
STOPPING PROHIBITED

<u>Column 1</u>	<u>Column 2</u>	<u>Column 3</u>	<u>Column 4</u>
<u>LOON AVENUE</u>	East side	Between Big Bay Point Road and Merganser Court	8:00 a.m. to 4:00 p.m. Monday to Friday September to June
<u>MAPLETON AVENUE</u>	North side	From Emms Drive to a point 100 metres west	8:00 a.m. to 5:00 p.m. except Saturdays, Sundays and Statutory Holidays
<u>MAPLETON AVENUE</u>	South side	From Emms Drive to a point 35 metres west	8:00 a.m. to 5:00 p.m. except Saturdays, Sundays and Statutory Holidays
<u>MAPLETON AVENUE</u>	South side	From a point 70 metres west of Emms Drive to a point 30 metres thereof	8:00 a.m. to 5:00 p.m. except Saturdays, Sundays and Statutory Holidays
<u>NICHOLSON DRIVE</u>	West Side	From Summerset Drive to a point 87 metres south of Trask Drive	8:00 a.m. to 4:00 p.m. September July 1 st , Excluding Statutory Holidays
<u>RAQUEL STREET</u>	West side	From Esther Drive to a point 35 metres south of Grace Crescent	8:00 a.m. to 5:00 p.m. except Saturdays, Sundays and Statutory Holidays
<u>ROSS STREET</u>	North side	15 metres west and 16 metres east of the pedestrian crossover	All the time
<u>ROSS STREET</u>	South side	17.5 metres west and 2.5 metres east of the pedestrian crossover	All the time
<u>SANDRINGHAM DRIVE</u>	West side	From a point 40 metres south of Birkhall Place to a point 35 metres south of Birkhall Place South	8:00 a.m. to 5:00 p.m. Monday to Friday September 1 st to July 1 st
<u>STEEL STREET</u>	South side	From a point 32 metres east of Rodney Street to Cook Street	8:00 a.m. to 5:00 p.m. except Saturdays, Sundays and Statutory Holidays
<u>STEEL STREET</u>	South side	From Jeffrey Street to Nelson Street	8:00 a.m. to 5:00 p.m. except Saturdays, Sundays and Statutory Holidays
<u>THE QUEENSWAY</u>	Both sides	From a point 32 metres south of Winchester Terrace to Succession Crescent/Shamrock Lane	8:00 a.m. to 5:00 p.m. Monday to Friday September to June
<u>THE QUEENSWAY</u>	East side	From a point 25 metres north of Winchester Terrace to Empire Drive	8:00 a.m. to 5:00 p.m. Monday to Friday September to June
<u>TIFFIN STREET</u>	North Side	From Ferndale Drive westerly for a distance of 600 metres	All the time
<u>TORONTO STREET</u>	West side	From a point 40 metres south of Dalton Street to a point 80 metres north of Dalton Street	8:00 a.m. to 5:00 p.m. except Saturdays, Sundays and Statutory Holidays
<u>TORONTO STREET</u>	East side	From a point 70 metres south of Dalton Street to a point 75 metres north of Dalton Street	8:00 a.m. to 5:00 p.m. except Saturdays, Sundays and Statutory Holidays

SCHEDULE “4”
STOPPING PROHIBITED

<u>Column 1</u>	<u>Column 2</u>	<u>Column 3</u>	<u>Column 4</u>
<u>VETERAN'S DRIVE</u>	East side	From a point 210 metres North of Brookwood Drive to a point 112 metres thereof	All the time
<u>WARNICA ROAD</u>	Both sides	In front of Warnica Public School Property	8:00 a.m. to 5:00 p.m. except Saturdays, Sundays and Statutory Holidays
<u>WELLINGTON STREET WEST</u>	North side	14.5 metres west and 21 metres east of the pedestrian crossover	All the time
<u>WELLINGTON STREET WEST</u>	South side	30 metres west and 9 metres east of the pedestrian crossover	All the time

SCHEDULE "5"

TAXICAB STANDS

Column1	Column 2	Column 3
<u>Street/Location</u>	<u>Meter Number</u>	<u>Time and Use</u>
Bayfield Street -West side	Nine (9) stalls south of Ross Street	11:00 p.m. to 4:00 a.m. Seven (7) days a week
Dunlop Street East – North side	Between Mulcaster Street and Mary Street	12:00 a.m. to 4:00 a.m. Seven (7) days a week
Fred Grant Street- southerly side	Dunlop Street to Dunlop Street	12:00 a.m. to 4:00 a.m. Seven (7) days a week
Maple Avenue – West side	3 parking stalls immediately south of Dunlop Street East	24 hours a day, seven (7) days a week

SCHEDULE "6"

ANGLE PARKING

<u>Column 1</u>	<u>Column 2</u>
<u>BAYFIELD STREET</u>	East side from Dunlop Street to Collier Street
<u>CLAPPERTON STREET</u>	West side from Dunlop Street to Collier Street
<u>COLLIER STREET</u>	North side from Poyntz Street to Clapperton Street
<u>COLLIER STREET</u>	South side from Mulcaster Street to Bayfield Street
<u>DUNLOP STREET EAST</u>	South side from Poyntz Street to a distance of 55 metres easterly thereof
<u>JOHNSON STREET</u>	East side from Shanty Bay Road to the production of the northerly limit of the Canadian National Railways right of way
<u>MULCASTER STREET</u>	Both sides from Canadian National Railways right of way to Collier Street east side from Worsley Street to Codrington Street
<u>OWEN STREET</u>	East side from Dunlop Street to Collier Street
<u>POYNTZ STREET</u>	West side from Collier Street to Dunlop Street East

SCHEDULE “7”
PAID PARKING ZONES

<u>Column 1</u>	<u>Column 2</u>
<u>BAYFIELD STREET</u>	Both sides from Worsley Street to Simcoe Street
<u>BRADFORD STREET</u>	West side from Essa Road to Tiffin Street
<u>BRADFORD STREET</u>	South of Tiffin Street to the dead end
<u>CLAPPERTON STREET</u>	Both sides from Worsley Street to McDonald Street
<u>CLAPPERTON STREET</u>	Both sides from Dunlop Street East to Collier Street
<u>CLAPPERTON STREET</u>	East sides from Collier Street to Worsley Street
<u>COLLIER STREET</u>	Both sides from Bayfield Street to Berczy Street
<u>CUMBERLAND STREET</u>	North side from Essa Road to William Street
<u>DUNLOP STREET WEST AND EAST</u>	Both sides from Toronto Street to east of Sampson Street
<u>ELLEN STREET</u>	West side from Victoria Street to Southern extent
<u>GALLIE COURT</u>	East side from Georgian Drive southerly to the dead end
<u>GEORGIAN FIELDS PARKING LOT</u>	North end of Nelson Street. Gravel parking lot 41 metres by 39 metres west of the southeast corner of the property owned by Georgian College. Paved parking lot approximately 51 metres located west of and is bounded by the east portion of the gravel parking lot
<u>HIGH STREET</u>	West side from Dunlop Street West to Park Street
<u>HIGH STREET</u>	East side, between a point 18 meters north of Dunlop Street West to a point 50 meters north of Dunlop Street West
<u>JOHN STREET</u>	South side from Bradford Street to Ellen Street
<u>LAKESHORE DRIVE</u>	East and West side from Simcoe Street to Minet’s Point Road
<u>MAPLE AVENUE</u>	Both sides from Ross Street to Simcoe Street
<u>MARY STREET</u>	Both sides from Simcoe Street to Dunlop Street
<u>MARY STREET</u>	East side from Dunlop Street to Ross Street
<u>MARY STREET</u>	Between Dunlop Street West and Ross Street
<u>MCDONALD STREET</u>	North side from Mulcaster Street to Codrington Street
<u>MCDONALD STREET</u>	South side from Clapperton Street to Owen Street
<u>MCDONALD STREET</u>	Both sides from Mulcaster Street to Poyntz Street
<u>MULCASTER STREET</u>	Both sides from Lakeshore Drive to Collier Street
<u>MULCASTER STREET</u>	East side from Collier Street to Worsley Street
<u>MULCASTER STREET</u>	Both sides from Worsley Street to Codrington Street

SCHEDULE “7”
PAID PARKING ZONES

<u>Column 1</u>	<u>Column 2</u>
<u>OWEN STREET</u>	Both sides from Dunlop Street East to Collier Street
<u>OWEN STREET</u>	East side from Worsley Street to Codrington Street
<u>PARK STREET</u>	Both sides from Parkside Drive to High Street
<u>PARKSIDE DRIVE</u>	East side from Park Street to Ross Street
<u>POYNTZ STREET</u>	West side from Collier Street to Dunlop Street East
<u>ROSS STREET</u>	South side from Parkside Drive to Toronto Street
<u>ROSS STREET</u>	North side from a point 20 metres west of Toronto Street to a point 140 metres east of Parkside Drive
<u>TORONTO STREET</u>	West side from Park Street to Ross Street
<u>WORSLEY STREET</u>	Both sides between Bayfield Street and Mulcaster Street
<u>WORSLEY STREET</u>	South side between Mulcaster Street and Poyntz Street
<u>QUARRY RIDGE ROAD</u>	South side between western access to 1 to 5 Quarry Ridge Road and the cul de sac
AND municipally owned or operated parking lots and structures including but not limiting the following:	
<u>BAYFIELD STREET LOT</u>	15 Bayfield Street – Lt. 1 N/S Simcoe Street PI 433A Barrie; Pt Lt 2 N/S Simcoe Street PI 433A Barrie; Pt Lt 131 N/S Marks Street PI 2 Barrie Pts 1 & 2 51R20248 Barrie.
<u>BRADFORD STREET LOT</u>	Lots 83 and 84, west side of High Street, Plan 115 Part Lot 85, west side of High Street. Part of High Street, lying south of Bradford Street, Plan 115. Designated as Parts 5 and 7 on Reference Plan 51R-33964.
<u>CHASE MCEACHERN WAY LOT</u>	South side from Bayfield Street to Fred Grant Street, Lot 2, R.P. 347
<u>CLAPPERTON ST. LOT</u>	West side between Worsley Street and Collier Street
<u>COLLIER STREET PARKADE</u>	31-33 Collier Street; Firstly, (31 Collier Street) Part of Lot 56 south side Collier Street, Plan 2, City of Barrie, Part of Lot 57 south side Collier Street Plan 2, City of Barrie, Part of Lot 58 south side Collier Street, Plan 2, as stopped up and closed by By-law 2006-75 as in SC427012 City of Barrie, being Parts 1, 3, 4 and 5 on Reference Plan 51R-35672; secondly, (33 Collier Street) Part of Lot 56 south side Collier Street, Plan 2, City of Barrie, Part of Lot 57 south side Collier Street, Plan 2, City of Barrie, being Part 2 on Reference Plan 51R-35672
<u>CITY HALL</u>	North side of Collier Street, Plan 2 Pt. Lots 81, 82 and 98 Pt. Market Square
<u>H BLOCK LOT & LIBRARY LOT</u>	Lot bounded by Worsley, Clapperton, McDonald and Owen Streets
<u>HERITAGE PARK</u>	South side Lakeshore Drive RP 51R-1323 Part 1, Pt plus waterlot in front of Marks St., and Lot 8 to 17
<u>LAKESHORE MEWS</u>	North side of Mulcaster Street between Lakeshore Drive and Dunlop Street
<u>MAPLE AVENUE & ROSS STREET LOT (MAPLE NORTH)</u>	West side between Ross Street and Dunlop Street West, N1/2 Lot 1 S1/2 Lot 2, R.P.s 17 and 121
<u>MAPLE AVENUE & DUNLOP STREET (MAPLE SOUTH)</u>	West side between Ross Street and Dunlop Street West, Lot 35 and Part Lot 36, R.P. 115
<u>MAPLE AVENUE LOT (MAPLE CENTRAL)</u>	West side between Ross Street and Dunlop Street West, Lot 33 and Part Lot 34, R.P. 115

SCHEDULE “7”
PAID PARKING ZONES

<u>Column 1</u>	<u>Column 2</u>
<u>MARY STREET LOT</u>	West side between Simcoe Street and Dunlop Street West, Lot 14, and Part Lot 13, RP 15
<u>OWEN STREET LOT</u>	Firstly, east side of Owen Street between McDonald Street and Worsley Street, PT LT 23 Con 4, secondly, east side of Owen Street between McDonald Street and Worsley Street, PT LT 124 S/S McDonald St. PL 2 Barrie as in RO1287119, thirdly, east side of Owen Street between McDonald Street and Worsley Street, PT LT 124 S/S MacDonald Street PL 2 Barrie as in RO653238, fourthly, south side of McDonald Street between Owen Street and Mulcaster Street, PT LT 124 S/S McDonald Street PL 2 Barrie as in RO 1420694; S/T & T/W RO1420694; S/T interest in RO1287454.
<u>SIMCOE STREET & BAYFIELD STREET WEST LOT</u>	West side between Dunlop Street and Simcoe Street, Part Lot 7, <u>BAYFIELD</u> R.P. 347, and Part Lots 13 and 14, R.P. 115
WATERFRONT PARKING LOTS	
<u>JOHNSON'S BEACH LOT</u>	Part of Lot 4, south side of Davis Street, Block P, Plan 1, Part of Lot 4, fronting on Kempenfelt Bay, Plan 1, being Parts A and B on Plan 51R-2050, City of Barrie, County of Simcoe
<u>MARINA LOT</u>	Part of Water Lot CLS 43352 and Part of Lot 24, Concession 5 (formerly Township of Vespra), now City of Barrie, County of Simcoe
<u>MINET'S POINT PARK LOT</u>	Part of Block F, Plan 602 and Part of the Water Lot in Kempenfeldt Bay in front of Lot 11, Concession 14, (formerly Township of Innisfil), now City of Barrie, County of Simcoe
<u>NORTH CENTENNIAL LOT</u>	Part of the Water Lot in front of Lot 25, Concession 5 (formerly Township of Vespra), now City of Barrie, County of Simcoe
<u>NORTH VICTORIA LOT</u>	Part of the Water Lot in front of Lot 26, Concession 5 (formerly Township of Vespra), now City of Barrie, County of Simcoe
<u>SOUTH CENTENNIAL LOT</u>	Part of the Water Lot in front of Lot 26, Concession 5 (formerly Township of Vespra), now City of Barrie, County of Simcoe
<u>SOUTH VICTORIA LOT</u>	Part of the Water Lot in front of Lot 26, Concession 5 (formerly Township of Vespra), now City of Barrie, County of Simcoe
<u>SOUTHSHORE CENTRE LOT</u>	Parts of Lots 1 to 8, north side of Gowan Street, and Part of Gowan Street, Closed, Plan 40, City of Barrie, County of Simcoe
<u>TIFFIN BOAT LAUNCH</u>	Part of Lot 26, Concession 5, Vespra and Part of the water lot in front of Lot 26, Concession 5, Vespra, being bounded as follows: Lakeshore Drive to the West, Hotchkiss Creek to the North, Kempenfelt Bay to the East and a line drawn on an easterly projection from the southerly limit of Tiffin Street to the edge of Kempenfelt Bay.
<u>TYNDALE PARK LOT</u>	Part of Lot 14, Concession 14 (formerly Township of Innisfil), now City of Barrie, County of Simcoe

SCHEDULE "7"

PAID PARKING ZONES

<u>Column 1</u>	<u>Column 2</u>
HYBRID PARKING LOTS	
<u>LAKESHORE LOT</u>	Part of the Water Lot in front of Lot 24, Concession 5, Vespra (now in the City of Barrie) designated as Part Lot 9 on Reference Plan 51R-34835. Save and except the southerly part of Part Lot 9 measuring 41.66 metres on the westerly side, following south easterly 58.08 metres, and 89.88 metres on the easterly side. The two measurements coming to a point as shown by iron bar on Reference Plan 51R-34835.
<u>NORTH MARINA PARKING LOT</u>	Part of the east Part of Lot 24, Concession 5, Vespra, and part of the Water Lot in front of Part Lot 24, Concession 5 Vespra, now City of Barrie
<u>SPIRIT CATCHER</u>	South Side Lakeshore Drive, Con. 5 Pt lot 24 Waterlot, east of CNR right of way

SCHEDULE '8'
HOURS OF ENFORCEMENT FOR PARKING METER ZONES AND PARKING LOTS

<u>Column 1</u>	<u>Column 2</u>
Bayfield Street - Worsley Street to Simcoe Street	2 hour maximum 9:00a.m. – 5:00p.m., Monday to Friday.
15 Bayfield Street. – Bayfield Street Lot	9:00a.m. – 5:00p.m., Monday to Friday.
Bradford Street Lot	9:00a.m. – 5:00p.m., Monday to Friday.
City Hall Lot	3 hour maximum 9:00a.m. – 5:00p.m., Monday to Friday.
Chase McEachern Way Lot	9:00a.m. – 5:00p.m., Monday to Friday.
Clapperton Street Lot	9:00a.m. – 5:00p.m., Monday to Friday.
Clapperton Street – Worsley Street to McDonald Street	9:00a.m. – 5:00p.m., Monday to Friday.
Clapperton Street – Collier Street to Worsley Street	2 hour maximum 9:00a.m. – 5:00p.m., Monday to Friday.
Clapperton Street – Dunlop Street to Collier Street	2 hour maximum 9:00a.m. – 5:00p.m., Monday to Friday.
Collier Street – Bayfield Street to Berczy Street	2 hour maximum 9:00a.m. – 5:00p.m., Monday to Friday.
Collier Street Parkade	9:00a.m. – 5:00p.m., Monday to Friday.
Cumberland Street – Essa Road to William Street	9:00a.m. – 5:00p.m., Monday to Friday.
Dunlop Street East – Clapperton Street to Berczy Street	2 hour maximum 9:00a.m. – 5:00p.m., Monday to Friday.
Dunlop Street West – Toronto Street to Bayfield Street	2 hour maximum 9:00a.m. – 5:00p.m., Monday to Friday.
Gallie Court	9:00a.m. – 12:00 a.m., Monday to Sunday.
Gowan Street	9:00a.m. – 5:00p.m., Monday to Friday.
H-Block	9:00a.m. – 5:00p.m., Monday to Friday.
Heritage Park Lot	9:00a.m. – 5:00p.m., Monday to Friday.
High Street – west side, Dunlop Street to Park Street	2 hour maximum 9:00a.m. – 5:00p.m., Monday to Friday.
High Street – east side, between a point 18 meters north of Dunlop Street West to a point 50 meters north of Dunlop Street West	2 hour maximum 9:00a.m. – 5:00p.m., Monday to Friday.

SCHEDULE '8'
HOURS OF ENFORCEMENT FOR PARKING METER ZONES AND PARKING LOTS

<u>Column 1</u>	<u>Column 2</u>
Lakeshore Mews	9:00a.m. – 5:00p.m., Monday to Friday.
Library Lot	3 hour maximum 9:00a.m. – 5:00p.m., Monday to Friday.
Maple Avenue – Ross Street to Simcoe Street	2 hour maximum 9:00a.m. – 5:00p.m., Monday to Friday.
Maple Avenue and Ross Street Lot	9:00a.m. – 5:00p.m., Monday to Friday.
Mary Street – Dunlop Street to Ross Street	2 hour maximum 9:00a.m. – 5:00p.m., Monday to Friday.
Mary Street – Simcoe Street to Dunlop Street	2 hour maximum 9:00a.m. – 5:00p.m., Monday to Friday.
Mary Street Lot	9:00a.m. – 5:00p.m., Monday to Friday.
McDonald Street – Mulcaster Street to Codrington Street	9:00a.m. – 5:00p.m., Monday to Friday.
McDonald Street – Clapperton Street to Owen Street	9:00a.m. – 5:00p.m., Monday to Friday.
McDonald Street – Mulcaster Street to Poyntz Street	9:00a.m. – 5:00p.m., Monday to Friday.
Mulcaster Street Lot	9:00a.m. – 5:00p.m., Monday to Friday.
Mulcaster Street – Worsley Street to Codrington Street	9:00a.m. – 5:00p.m., Monday to Friday.
Mulcaster Street – Lakeshore Drive to Worsley Street	2 hour maximum 9:00a.m. – 5:00p.m., Monday to Friday.
Owen Street – Dunlop Street to McDonald Street	2 hour maximum 9:00a.m. – 5:00p.m., Monday to Friday.
Owen Street Lot	9:00a.m. – 5:00p.m., Monday to Friday.
Park Street	2 hour maximum 9:00a.m. – 5:00p.m., Monday to Friday.
Parkside Drive – Park Street to Ross Street	2 hour maximum 9:00a.m. – 5:00p.m., Monday to Friday.
Poyntz Street – West side, Dunlop Street to Collier Street	2 hour maximum 9:00a.m. – 5:00p.m., Monday to Friday.
Ross Street - Toronto Street to Parkside Drive	2 hour maximum 9:00a.m. – 5:00p.m., Monday to Friday.
Simcoe Street & Bayfield West Street Lot	9:00a.m. – 5:00p.m., Monday to Friday.
Toronto Street – West side from Ross Street to Park Street	2 hour maximum 9:00a.m. – 5:00p.m., Monday to Friday.
Worsley Street - Bayfield Street to Poyntz Street	9:00a.m. – 5:00p.m., Monday to Friday.
Quarry Ridge Road - South side between the western access to 1 and 5 Quarry Ridge Road and the cul de sac	9:00a.m. – 12:00 a.m., Monday to Sunday.

SCHEDULE '8'
HOURS OF ENFORCEMENT FOR PARKING METER ZONES AND PARKING LOTS

MOTORCYCLES AND MOTORIZED SCOOTER PARKING SPACE HOURS FOR ENFORCMENT PURPOSES

<u>Column 1</u>	<u>Column 2</u>
City Hall	3 hour maximum 9:00a.m. – 5:00p.m., Monday to Friday.
Maple Avenue and Ross Street	9:00a.m. – 5:00p.m., Monday to Friday.
Simcoe Street Lot East	9:00a.m. – 5:00p.m., Monday to Friday.
Spirit Catcher Lot	Paid parking 24 hours/day, 7 days per week
Heritage Park Lot	9:00a.m. – 5:00p.m., Monday to Friday.

WATERFRONT PARKING

<u>Column 1</u>	<u>Column 2</u>
<u>LAKESHORE DRIVE</u> – Simcoe Street to Minet’s Point Road	No maximum Paid parking 24 hours/day, 7 days per week
<u>JOHNSON'S BEACH LOT</u>	No maximum Paid parking 24 hours/day, 7 days per week
<u>MARINA LOT</u>	No maximum Paid parking 24 hours/day, 7 days per week
<u>MINET’S POINT PARK LOT</u>	No maximum Paid parking 24 hours/day, 7 days per week
<u>NORTH CENTENNIAL LOT</u>	No maximum Paid parking 24 hours/day, 7 days per week
<u>NORTH VICTORIA LOT</u>	No maximum Paid parking 24 hours/day, 7 days per week
<u>SOUTH CENTENNIAL LOT</u>	No maximum Paid parking 24 hours/day, 7 days per week
<u>SOUTHSHORE CENTRE LOT</u>	No maximum Paid parking 24 hours/day, 7 days per week
<u>SOUTH VICTORIA LOT</u>	No maximum Paid parking 24 hours/day, 7 days per week
<u>TIFFIN BOAT LAUNCH</u>	No maximum Paid parking 24 hours/day, 7 days per week
<u>TYNDALE PARK LOT</u>	No maximum Paid parking 24 hours/day, 7 days per week

HYBRID PARKING

<u>Column 1</u>	<u>Column 2</u>
<u>SPIRIT CATCHER PARKING LOT</u>	No maximum Paid parking 24 hours/day, 7 days per week
<u>LAKESHORE LOT</u>	No maximum Paid parking 24 hours/day, 7 days per week
<u>NORTH MARINA PARKING LOT</u>	No maximum Paid parking 24 hours/day, 7 days per week

SCHEDULE "9"

NO U-TURNS

<u>Column 1</u>	<u>Column 2</u>
Bayfield Street	From south side of Simcoe Street to south side of Highway 400
Bradford Street	From Tiffin Street to Dunlop Street West
Collier Street	From Poyntz Street to Bayfield Street
Dunlop Street	East and West from east side of Berczy Street to west side of Eccles Street
Essa Road	From Ardagh Road/Bryne Drive to Loggers Run/Beacon Road

SCHEDULE "10"

NO LEFT TURNS

<u>Intersections</u>	<u>Direction</u>
From <u>BAYFIELD STREET</u> at <u>DUNLOP STREET EAST</u>	West
From <u>BRADFORD STREET</u> at <u>DUNLOP STREET WEST</u>	West
From <u>BRADFORD STREET</u> at <u>ESSA ROAD</u>	South (81-131)
From <u>CUNDLES LANE</u> at <u>CUNDLES ROAD WEST</u>	West
From <u>DUNLOP STREET EAST</u> at <u>BAYFIELD STREET</u>	South
From <u>ROSS STREET</u> at <u>BAYFIELD STREET</u>	North
From <u>SIMCOE STREET</u> at <u>DUNLOP STREET EAST</u>	West

SCHEDULE "11"

NO TURNS

Column 1

Column 2

<u>Column 1</u>	<u>Column 2</u>
No left turn from the southerly exit of the Bayfield Mall on Bayfield Street	Onto Bayfield Street

SCHEDULE "12"

ONE-WAY STREETS

<u>Street or Place</u>	<u>Direction</u>
<u>BAYFIELD STREET</u> from Collier Street to Dunlop Street	South
<u>BRADFORD STREET</u> from High Street to Dunlop Street	North
<u>BRADFORD STREET</u> for 50' easterly from Essa Road	Westerly (81-131)
<u>CLAPPERTON STREET</u> from Dunlop Street to Collier Street	North
<u>FRED GRANT STREET</u> from Dunlop Street East to Simcoe Street	South
<u>LANE #1</u> from Collier Street to Dunlop Street East and Owen Street	South and East
<u>LANE #2</u> from Owen Street to Mulcaster Street	East
<u>LANEWAY</u> on north side of Market Square along the north side of parking lot east of City Hall	West
<u>MARKET SQUARE</u> west side of Municipal Building from Mulcaster Street to Collier Street	South
<u>MARKET SQUARE</u> east side of Municipal Building from Collier Street to Mulcaster Street	North
<u>MARY STREET</u> between Dunlop Street West and Ross Street	North
<u>SIMCOE STREET</u> from Fred Grant Street to Dunlop Street East	East and North
<u>SOPHIA STREET</u> between McDonald Street and Clapperton Street	West

SCHEDULE "13"

THROUGH HIGHWAYS

NAME OF HIGHWAY

FROM

1. HIGHWAY NO. 11

Commencing at the south limit of the City on Yonge Street thence along

<u>YONGE STREET</u>	East side of Burton Avenue thence along
<u>BURTON AVENUE</u>	East side of Essa Road thence along
<u>ESSA ROAD</u>	North side of Bradford Street thence along
<u>BRADFORD STREET</u>	North side of Dunlop Street West thence along
<u>DUNLOP STREET WEST</u>	Through Bayfield Street thence along
<u>DUNLOP STREET EAST</u>	East side of Duckworth Street thence along
<u>DUCKWORTH STREET</u>	North side of Blake Street thence along
<u>BLAKE STREET</u>	South side of Steel Street through Steel Street thence along
<u>PENETANGUISHENE ROAD</u>	North City limits

2. HIGHWAY NO. 27 (81-74)

Commencing at the south limit of the City on Essa Road thence along

<u>ESSA ROAD</u>	North side of Bradford Street thence along
<u>BRADFORD STREET</u>	North side of Dunlop Street West thence along
<u>DUNLOP STREET WEST</u>	East side of Bayfield Street thence along

(a) For Northbound Traffic Only

DUNLOP STREET East side of Clapperton Street produced southerly thence along

CLAPPERTON STREET North side of Collier Street thence along

COLLIER STREET West side of Bayfield Street thence along

(b) For Southbound Traffic Only

BAYFIELD STREET South side of Collier Street to south side of Dunlop Street

BAYFIELD STREET North limit of City

3. Highway NO.90

<u>DUNLOP STREET WEST</u>	East side of Highway 400 to west limit of the City
---------------------------	--

STREET

FROM

TO

<u>ADELAIDE STREET</u>	West side of Innisfil Street	West side of Innisfil Street
<u>ALEXANDER AVENUE</u>	East side of Johnson Street	Centre of Oliver Street
<u>AGNES STREET</u>	West side of Peel Street	Centre of Lount Street
<u>ALBERT STREET</u>	South side of Eugenia Street	Centre of Amelia Street Street
<u>ALFRED STREET</u>	North side of Campbell Avenue	South side of Railway Tracks

SCHEDULE "13"

THROUGH HIGHWAYS

<u>AMELIA STREET</u>	Centre of Albert Street	West side of Dundonald Street
<u>ANNE STREET</u>	West side of Essa Road	South side of Sunnisdale Road
<u>ANNE STREET</u>	North side of Sunnisdale Road	South side of Livingstone Street West
<u>ANNE STREET</u>	North side of Livingstone Street West	North City Limits
<u>ARDAGH ROAD</u>	East side of Town Line	West side of Patterson Road
<u>ARDAGH ROAD</u>	East side of Patterson Road	West side of Essa Road
<u>ARMSTRONG BOULEVARD</u>	North side of Little Ave	South side of Springhome Road
<u>ARTHUR AVENUE</u>	West side of Irish Lane	West side of Johnson Street
<u>ASHFORD DRIVE</u>	East side of Yonge Street	South side of Big Bay Point Road
<u>AUSTEN LANE</u>	East side of Leacock Drive N. (81-71)	West side of Anne St.
<u>AYRES STREET</u>	West side of Veterans Drive	Dead end
<u>BALDWIN LANE</u>	West side of Bayview Drive	East side of Innisfil Street
<u>BALLISTON ROAD</u>	North side of Livingstone Street West	Dead end
<u>BARRE DRIVE</u>	East side of Ward Drive	South side of Pae Drive
<u>BARRE DRIVE</u>	North side of Pae Drive	South side of D'Ambrosio Drive
<u>BARRIE VIEW DRIVE</u>	East side of Veterans Drive	South side of Molson Park Drive
<u>BARRIE VIEW DRIVE</u>	North side of Molson Park Dr	South side of Bryne Drive
<u>BAY LANE</u>	North side of Tollendale Mill Road	North side of Cottage Lane
<u>BAYFIELD STREET</u>	South side of Dunlop Street	South side of Lakeshore Drive
<u>BAYVIEW DRIVE</u>	South side of Burton Avenue	North side of Big Bay Point Road
<u>BAYVIEW DRIVE</u>	South side of Mapleview Drive	North side of Lockhart Road
<u>BELCOURT AVENUE</u>	South side of Davies Crescent	North side of Steel Street
<u>BELL FARM ROAD</u>	East side of St. Vincent Street	West side of Duckworth Street
<u>BENSON DRIVE</u>	West side of Clougheey Drive	West side of Ferndale Drive Drive
<u>BERCZY STREET</u>	North side of Collier Street	East side of Poyntz Street
<u>BERCZY STREET</u>	North side of Penetang Street	South side of Wellington St. E
<u>BERNICK DRIVE</u>	East side of Duckworth Street	East side of Sylvia Street
<u>BERNICK DRIVE</u>	East side of Sylvia Street	East side of Sylvia Street
<u>BERTHA AVENUE</u>	East side of Montgomery Drive	West side of Ashford Drive
<u>BIG BAY POINT ROAD</u>	Centre of Fairview Road	East City limits
<u>BIRCHWOOD DRIVE</u>	North side of Springdale Drive	North side of Maplehurst Cres

SCHEDULE "13"

THROUGH HIGHWAYS

<u>BISHOP DRIVE</u>	South side of Cuthbert St.	South side of Archer Street
<u>BISHOP DRIVE</u>	East side of Ferndale Drive South	North side of James Street
<u>BLUE JAY DRIVE</u>	North side of Cundles Road East	South side of Cardinal Street
<u>BLUE MOUND DRIVE</u>	North side of Grove Street East	South side of Rose Street
<u>BOTHWELL CRESCENT</u>	North side of Grove Street	East side of Davidson Street
<u>BOWMAN AVENUE</u>	East side of Nelson Street	West side of Vancouver Street
<u>BRENNAN AVENUE</u>	Centre of White Oaks Road	North side of Tollendale Mills Road
<u>BRIAR ROAD</u>	East side of Clover Avenue	Centre of Woodcrest Road
<u>BROADMOOR AVENUE</u>	North side of Little Avenue	South side of Springhome Road
<u>BROCK STREET</u>	West side of Bradford Street	East side of Innisfil Street
<u>BROCK STREET</u>	West side of Innisfil Street	East side of Anne Street
<u>BROCK STREET</u>	West side of Anne Street	East side of Dymont Road
<u>BRONTE CRESCENT</u>	North side of Lampman Lane	North side of Lampman Lane
<u>BROWN STREET</u>	North side of Spiers Road	North side of Harvie Road
<u>BROWNING TRAIL</u>	West side of Leacock Drive	West side of Leacock Drive
<u>BRUNTON CRESCENT</u>	East side of MacMillan Crescent	North side of Peck Street
<u>BUCHANAN STREET</u>	North side of Corrinhall Street	East side of Sutton Drive
<u>BRYNE DRIVE</u>	North side of Barrie View Drive	South side of Maplevue Drive West
<u>BRYNE DRIVE</u>	North side of Maplevue Drive West	South side of Harvie Road
<u>BURKE DRIVE</u>	East side of McDougall Drive	East side of McDougall Drive
<u>BURNS CIRCLE</u>	West side of Dickens Drive	West side of Cundles Road West
<u>BURTON AVENUE</u>	East side of Essa Road	Junction with Yonge Street
<u>CALLAGHAN DRIVE</u>	South side of Letitia Street	North side of Shirley Avenue
<u>CAMPBELL AVENUE</u>	Dead end	West side of Anne Street
<u>CAPLAN AVENUE</u>	West side of Bryne Drive	East side of Veterans Drive
<u>CAPLAN AVENUE</u>	West side of Veterans Drive	Dead end
<u>CARDINAL STREET</u>	South side of Meadowlark Rd	Dead end
<u>CARLTON ROAD</u>	South side of Cundles Road East	South side of Charlebrook Avenue
<u>CARR DRIVE</u>	North side of Browning Trail	South side of Orwell Crescent
<u>CAROL ROAD</u>	East side of Peacock Lane	North side of Little Avenue
<u>CAROLINE STREET</u>	West side of Innisfil Street	East side of Anne Street
<u>CAROLINE STREET</u>	West side of Anne Street	East side of Alfred Street

SCHEDULE "13"

THROUGH HIGHWAYS

<u>CARTER ROAD</u>	North side of Nina Road	South side of Mary Anne Drive
<u>CARTWRIGHT DRIVE</u>	North side of Cundles Road East	South side of Cardinal Street
<u>CASTLE DRIVE</u>	North side of Letitia Street	East side of Anne Street
<u>CHARLBROOK AVENUE</u>	East side of Carlton Road	West side of Harding Avenue
<u>CHIEFTAIN CRESCENT</u>	South side of Little Avenue	South side of Little Avenue
<u>CITYVIEW CIRCLE</u>	Stroud Place	Stroud Place
<u>CLAPPERTON STREET</u>	North side of Dunlop Street East	South side of McDonald Street
<u>CLAPPERTON STREET</u>	North side of McDonald Street	South side of Wellington Street East
<u>CLAPPERTON STREET</u>	North side of Wellington Street East	South side of Grove Street East
<u>CLOUGHEEY DRIVE</u>	North side of Benson Drive	Dead end
<u>CLOVER AVENUE</u>	South side of Greenfield Avenue	East side of Armstrong Boulevard
<u>CODRINGTON STREET</u>	North side of McDonald Street	West side of Puget Street
<u>COLES STREET</u>	North side of Gloria Street	North dead end
<u>COLLEEN AVENUE</u>	East side of Jeffrey Street	West side of Nelson Street
<u>COLLEGE CRESCENT</u>	West side of Nelson Street	West side of Nelson Street
<u>COLLETE CRESCENT</u>	North side of Ferris Lane	West side of Janine Street
<u>COLLIER STREET</u>	East side of Clapperton Street	West side of Duckworth Street
<u>COLLINGWOOD STREET</u>	Centre of Rodney Street	Centre of Cook Street
<u>COOK STREET</u>	Centre of Collingwood Street	South side of Codrington Street
<u>COOK STREET</u>	North side of Grove Street East	North side of West Gate
<u>COOK STREET</u>	North side of Napier Street	South side of Steel Street
<u>COTTAGE LANE</u>	East side of Bay Lane	Centre of North Lane
<u>COULTER STREET</u>	South side of Cundles Road West	West side of Bayfield Street
<u>COX MILL ROAD</u>	East side of Yonge Street	South side of Tollendal Mill Road
<u>COX MILL ROAD</u>	North side of Tollendal Mill Road	Dead end at Kempenfelt Bay
<u>CRAWFORD STREET</u>	South side of Phillips Street	North side of James Street
<u>CUMBERLAND STREET</u>	East side of Essa Road	West side of Milburn Street
<u>CUNDLES ROAD EAST</u>	East side of Anne Street	West side of St.Vincent Street
<u>CUNDLES ROAD EAST</u>	East side of St. Vincent St	West side of Duckworth Street
<u>CUNDLES ROAD WEST</u>	West side of Leacock Drive	South of Livingstone Street West
<u>CUTHBERT STREET</u>	East side of Ferndale Dr.	West side of Porritt St

SCHEDULE "13"

THROUGH HIGHWAYS

<u>D'AMBROSIO DRIVE</u>	South side of Patton Road	South side of Yonge Street
<u>DALTON STREET</u>	West side of Bayfield Street	East side of Toronto Street
<u>DAPHNE CRESCENT</u>	South side of Cundles Road East	South side of Collete Crescent
<u>DAVIDSON STREET</u>	North side of Gunn Street	South side of Rose Street
<u>DAVIES CRESCENT</u>	East side of Duckworth Street	South side of Grove Street East
<u>DEBRA CRESCENT</u>	West side of Marshall Street	West side of Debra Crescent
<u>DEERPARK DRIVE</u>	East side of Springdale Drive	East side of Virgilwood Crescent
<u>DICKENS DRIVE</u>	North side of Browning Trail	South side of Burns Circle
<u>DOCK ROAD</u>	East side of Coxmill Road	South shore of Lake Simcoe
<u>DODSON ROAD</u>	Centre of Mary Anne Drive	North side of Warnica Road
<u>DONALD STREET</u>	West side of Eccles Street	East side of Wellington Street West
<u>DONALD STREET</u>	Centre of Wellington Street	East side of Anne Street
<u>DOWNSVIEW DRIVE</u>	North side of Blake Street	South side of Steel Street
<u>DOYLE DRIVE</u>	South side of Moore Place	North side of Edgehill Drive
<u>DUCKWORTH STREET</u>	North side of Napier Street	Centre of Little Lake Side Road
<u>DUCKWORTH STREET</u>	South side of Napier Street	North side of Codrington Street
<u>DUNDONALD STREET</u>	North side of Collier Street	South side of Codrington Street
<u>DUNLOP STREET WEST</u>	West side of Bradford Street	East limit of Highway 400
<u>DYER BOULEVARD</u>	West side of Essa Road	West side of Redfern Avenue
<u>DYMENT ROAD</u>	North side of Tiffin Street	South side of John Street
<u>ECCLES STREET</u>	South side of Wellington Street West	Centre of Perry Street
<u>EDGEHILL DRIVE</u>	West side of Leacock Drive	East side of Vespra Concession 8
<u>ELLEN STREET</u>	North side of Victoria Street	Centre of Vespra Street
<u>ELLEN STREET</u>	South side of Victoria Street	Dead End
<u>EMMS DRIVE</u>	South of Coughlin Road	East of Wessenger Drive
<u>EUGENIA STREET</u>	East side of Berczy Street Street	West side of Dundonald
<u>FAIRVIEW ROAD</u>	East side of Essa Road	Centre of Big Bay Point Road
<u>FALLING BROOK DRIVE</u>	South side of River Ridge Road	West side of Grand Forest Drive
<u>FAWN CRESCENT</u>	East side of Grouse Glen	North side of Wildwood Trail
<u>FARMINGDALE CRESCENT</u>	North side of Springdale Drive	West side of Springdale Drive
<u>FERNDALE DRIVE</u>	North side of Bishop Drive	North side of Ardagh Road

SCHEDULE "13"

THROUGH HIGHWAYS

<u>FERNDALE DRIVE</u>	North side of Tiffin Drive	South side of Edgehill Street
<u>FERNDALE DRIVE SOUTH</u>	South side of Ardagh Road	North side of Essa Rd.
<u>FERRIS LANE</u>	East side of Bayfield Street	South side of Cundles Road East
<u>FINLAY ROAD</u>	South side of Hanmer St	South side of Hanmer Street
<u>FORD STREET</u>	North side of Lillian Cres	South side of Livingstone Street West
<u>FOSTER DRIVE</u>	East side of Yonge Street	Centre of MacLaren Avenue
<u>FOX RUN</u>	North side of Edgehill Drive	West side of Leacock Drive
<u>FOX RUN</u>	East side of Leacock Drive	North side of Shirley Avenue
<u>FRED GRANT SQUARE</u>	South side of Dunlop Street East	North side of Simcoe Street
<u>FREDERICK STREET</u>	West side of Innisfil Street	Dead end
<u>FROST TRAIL</u>	North side of Letitia Street	East side of Leacock Drive
<u>GARDEN DRIVE</u>	North side of Little Avenue	South side of intersection on Trillium Crescent and Garden Drive (81-74)
<u>GARRETT CRESCENT</u>	North side of Shanty Bay Road	West side of Shoreview Drive
<u>GIBBON DRIVE</u>	West side of Anne Street North	East side of Leacock Drive
<u>GLENRIDGE ROAD</u>	West side of Bayview Drive	North side of Innisfil Street
<u>GLENWOOD DRIVE</u>	West side of Bayfield Street	South side of Cundles Road West
<u>GLORIA STREET</u>	West side of Kozlov Street	East side of Oren Boulevard
<u>GLORIA STREET</u>	West side of Oren Blvd	Eastside of Lillian Crescent
<u>GOLDEN MEADOW ROAD</u>	West side of Grand Forest Drive	Dead end
<u>GOLDEN MEADOW ROAD</u>	Hurst Drive	Dock Road
<u>GOSNEY CRESCENT</u>	East side of Herrell Avenue	Centre of Firman Drive
<u>GOWAN STREET</u>	West side of Milburn Street	East side of Essa Road
<u>GRAND FOREST DRIVE</u>	North side of Big Bay Point Road	Dead end
<u>GREENFIELD AVENUE</u>	East side of Woodcrest Road	West side of Briar Road
<u>GROUSE GLEN</u>	Wildwood Trail	Back to Wildwood Trail
<u>GROVE STREET</u>	West side of Toronto Street	West side of Johnson Street
<u>GROVE STREET</u>	East side of Johnson Street	West side of Hickling Trail
<u>GROVE STREET</u>	East side of Hickling Trail	West side of Penetanguishene Road or Highway 11
<u>GUNN STREET</u>	East side of Peel Street	West side of St . Vincent St.
<u>HANMER STREET</u>	Anne Street	Dead end
<u>HARDING AVENUE</u>	North side of Ferris Lane	South side of Cundles Road East

SCHEDULE "13"

THROUGH HIGHWAYS

<u>HART DRIVE</u>	South side of John Street	South side of Dunlop Street West
<u>HARVIE ROAD</u>	West side of Essa Road	East side of Emms Drive (Westerly leg)
<u>HARWOOD DRIVE</u>	North side of Knicely Road	West side of Yonge Street
<u>HEATH STREET</u>	North side of Ferris Lane	South side of Charlbrook Avenue
<u>HEATHER STREET</u>	West side of Kozlov Street	East side of Oren Boulevard
<u>HENRY STREET</u>	West side of Eccles Street	East side of Anne Street
<u>HERRELL AVENUE</u>	East side of Huronia Road	Centre of Firman Drive
<u>HICKLING TRAIL</u>	East side of Johnson Street	South side of Grove Street East
<u>HICKLING TRAIL</u>	North side of Grove Street East	East side of Johnson Street
<u>HICKLING TRAIL</u>	West side of Johnson Street	West side of Maitland Drive
<u>HIGHCROFT ROAD</u>	East side of Broadmoor Avenue	North side of Little Avenue
<u>HIGHVIEW ROAD</u>	East side of Lay Street	West side of Duckworth Street
<u>HOLGATE STREET</u>	East side of Innisfil Street	West side of William Street
<u>HOLGATE STREET</u>	East side of William Street	West side of Bayview Drive
<u>HOUND STREET</u>	South side of Ardagh Road	North side of Wildwood Trail
<u>HUNTER ROAD</u>	South side of Harvie Road	North side of Caplan Avenue
<u>HURONIA ROAD</u>	South side of Big Bay Point Road	South City limits
<u>HURONIA ROAD</u>	North side of Big Bay Point Road	South side of Little Avenue
<u>INDIAN ARROW ROAD</u>	East side of Johnson Street	West side of Penetanguishene Road
<u>INNISFIL STREET</u>	West side of Marshall Street	Centre of Perry Street
<u>INNISFIL STREET</u>	East side of Marshall Street	West side of Glenridge Road
<u>JACOBS TERRACE</u>	West side of Alfred Street	West side of Anne Street
<u>JANE CRESCENT</u>	North side of Little Avenue	West side of Jane Crescent
<u>JANINE STREET</u>	South side of Cundles Road East	North side of Daphne Crescent
<u>JEFFREY STREET</u>	South side of Grove Street East	North side of Steel Street
<u>JOHN STREET</u>	West side of Innisfil Street	East side of Dymont Road
<u>JOHN STREET</u>	East side of Innisfil Street	West side of Ellen Street
<u>JOHNSON STREET</u>	North side of Steel Street	South side of Grove Street East
<u>JOHNSON STREET</u>	North side of Grove Street East	South side of Hickling Trail
<u>JOHNSON STREET</u>	South side of Steel Street	North side of Shanty Bay Road

SCHEDULE "13"

THROUGH HIGHWAYS

<u>JONES DRIVE</u>	West side of Irish Lane	Dead End
<u>KEATES DRIVE</u>	North side of Fox Run	South side of Letitia Street
<u>KEMPENFELT DRIVE</u>	East side of St. Vincent Square	West side of Vancouver Street
<u>KEMPVUE LANE</u>	East side of Lismer Boulevard	Dead end
<u>KENNY CRESCENT</u>	North side of Fox Run	East side of Keates Drive
<u>KING STREET</u>	South side of Ayres Street	North side of Osborne Street
<u>KINZIE LANE</u>	East side of Hickling Trail	East side of Hickling Trail
<u>KIPLING PLACE</u>	West side of Frost Trail	South side of Frost Trail
<u>KNICELY ROAD</u>	East side of Herrell Avenue	North side of D'Ambrosio Drive
<u>KOZLOV STREET</u>	North side of Cundles Road West	South side of Livingstone St West
<u>KOZLOV STREET</u>	North side of Livingstone Street West	Dead end
<u>LAIDLAW DRIVE</u>	North side of Hanmer Street	North side of Hanmer Street
<u>LAKE SHORE DRIVE</u>	West side of Bayfield Street	North side of Tiffin Street
<u>LAMPMAN LANE</u>	West side of Leacock Drive	East side of Browning Trail
<u>LAY STREET</u>	South side of Grove Street East	North side of Wellington St. East
<u>LEACOCK DRIVE</u>	North side of Cundles Road West	South side of Livingstone St. West
<u>LEACOCK DRIVE</u>	South side of Cundles Road West	North side of Letitia Street
<u>LEACOCK DRIVE</u>	North side of Edgehill Drive	South side of Letitia Street
<u>LETITIA STREET</u>	East side of Anne Street	West side of Sunnidale Road
<u>LETITIA STREET</u>	West side of Anne Street	East side of Leacock Drive
<u>LETITIA STREET</u>	West side of Leacock Drive	North side of Browning Trail
<u>LILLIAN CRESCENT</u>	North side of Cundles Rd. W	East side of Oren Blvd
<u>LILLIAN CRESCENT</u>	West side of Oren Boulevard	North side of Cundles Road West
<u>LISMER BOULEVARD</u>	North side of Brennan Ave	North side of Lakeview Avenue
<u>LITTLE AVENUE</u>	East side of Fairview Road	West side of Yonge St
<u>LITTLE AVENUE</u>	East side of Yonge Street	CNR Right-of-way
<u>LITTLE LAKE DRIVE</u>	Centre of Duckworth Street	Dead end
<u>LIVINGSTONE ST. W</u>	East side of Ferndale Drive	South side of Sunnidale South
<u>LIVINGSTONE ST. W.</u>	North side of Sunnidale Road	West side of Anne St
<u>LIVINGSTONE ST. W.</u>	East side of Anne Street	West side of Kozlov St

SCHEDULE "13"

THROUGH HIGHWAYS

<u>LIVINGSTONE ST. W</u>	East side of Kozlov Street	West side of Bayfield Street
<u>LOCKHART ROAD</u>	East City limits	Westerly end
<u>LONGMAN DRIVE</u>	South side of Livingstone Street West	North side of Cundles Road West
<u>LONSDALE PLACE</u>	North side of College Cres	South side of College Crescent
<u>LOUNT STREET</u>	North side of Grove Street East	Centre of Agnes Street
<u>MacLAREN AVENUE</u>	North side of Little Avenue	Centre of Foster Drive
<u>MacLAREN AVENUE</u>	North side of Yonge Street	Centre of MacMillan Crescent
<u>MacMILLAN CRESCENT</u>	North side of Yonge Street	Centre of MacLaren Avenue
<u>MAITLAND DRIVE</u>	South side of Hickling Trail	West side of Johnson Street
<u>MAPLETON AVENUE</u>	West side of Veterans Drive	East side of Essa Road
<u>MAPLEVIEW DRIVE EAST</u>	Junction of Molson Park Dr	West side of Huronia Road
<u>MAPLEVIEW DRIVE EAST</u>	East side of Huronia Road	West side of Yonge Street
<u>MAPLEVIEW DRIVE EAST</u>	East side of Yonge Street	East City Limits
<u>MAPLEVIEW DRIVE WEST</u>	East side of Essa Road	West side of Veteran's Drive
<u>MAPLEVIEW DRIVE WEST</u>	West side of Essa Road	East side of Town Line
<u>MAPLEVIEW DRIVE WEST</u>	East side of Veterans Drive	Junction of Molson Park Drive
<u>MARION CRESCENT</u>	East side of St. Vincent Street	North side of Wellington Street E.
<u>MARSHALL STREET</u>	South side of Baldwin Lane	North side of Little Avenue
<u>MAYFAIR DRIVE</u>	East side of Patterson Road	South side of Ardagh Road
<u>MAYOR LANE</u>	East side of Johnson Street	West side of Hickling Trail
<u>McCONKEY PLACE</u>	South side of Little Avenue	Dead end
<u>McDONALD STREET</u>	North side of Sophia Street	Through intersection with Codrington Street into Codrington Street into Codrington S
<u>McDOUGALL DRIVE</u>	North side of Livingstone Street West	South limit of Hook Court
<u>McVEIGH DRIVE</u>	West side of Cundles Road West	Dead end
<u>MEADOWLARK ROAD</u>	North side of Cardinal Street	West side of St. Vincent Street
<u>MELROSE AVENUE</u>	East side of Cook Street	West side of St. Vincent Street
<u>MELROSE AVENUE</u>	East side of Cook Street	West side of Nelson Street
<u>MERRETT DRIVE</u>	West side of Yeates Avenue dead end	West side of MacLaren
<u>MILBURN STREET</u>	North side of Burton Avenue	South side of Gowan Street
<u>MINET'S POINT ROAD</u>	East side of Yonge Street	Centre of White Oaks Road

SCHEDULE "13"

THROUGH HIGHWAYS

<u>MOLSON PARK DRIVE</u>	Junction with Mapleview Drive West	Junction with Mapleview Drive East
<u>MONTGOMERY AVENUE</u>	East side of Yonge Street	South side of Big Bay Point Road
<u>MOON DRIVE</u>	East side of Patterson Road	Dead end
<u>MORROW ROAD</u>	North side of Ardagh Road	East side of Patterson Road (81-13)
<u>MORTON CRESCENT</u>	West side of Hanmer Street	South side of Morton Crescent
<u>MULCASTER STREET</u>	North side of Penetang Street	North side of Sophia Street
<u>MULCASTER STREET</u>	North side of Lakeshore Drive Drive	South side of Codrington Street
<u>NAPIER STREET</u>	East side of Puget Street	West side of Downsview Drive
<u>NAPIER STREET</u>	East side of Duckworth Street	West side of Puget Street
<u>NEELANDS STREET</u>	North side of Livingstone Street	West side of Anne Street West
<u>NELSON STREET</u>	North side of Codrington Street	South side of Napier Street
<u>NELSON STREET</u>	North side of Napier Street	South side of Steel Street
<u>NELSON STREET</u>	North side of Steel Street	South side of Grove Street East
<u>NELSON STREET</u>	North side of Grove Street East	North side of College Crescent
<u>NORTH LANE</u>	Centre of Cottage Lane	Dead end
<u>NORTHPARK ROAD</u>	North side of Parkdale Crescent	West side of Oak Street
<u>O'SHAUGHNESSY CRES</u>	North side of Mapleton Avenue	West side of O'Shaughnessy Crescent
<u>OAK STREET</u>	North side of Gunn Street	South side of Grove Street East
<u>OAKLEY PARK SQUARE</u>	North side of Creswick Court	North side of Creswick Court
<u>OAKRIDGE DRIVE</u>	South side of Cundles Road	West side of Sunnidale Road
<u>OLIVER STREET</u>	Centre of Alexander Avenue	South side of Steel Street
<u>OREN BOULEVARD</u>	North side of Lillian Crescent	North side of Gloria Street
<u>OREN BOULEVARD</u>	South side of Gloria Street	North side of Heather Street
<u>ORWELL CRESCENT</u>	East side of Carr Drive	East side of Browning Trail
<u>OSBORNE STREET</u>	West side of Veteran's Drive	Dead end
<u>OTTAWAY AVENUE</u>	West side of St. Vincent Street	West to dead end
<u>OWEN STREET</u>	North side of McDonald Street	South side of Wellington St. East
<u>OWEN STREET</u>	North side of Wellington Street East	South side of Grove Street East
<u>PARK STREET</u>	East side of Eccles Street	West side of Parkside Drive
<u>PARK STREET</u>	East side of Parkside Drive	West side of Toronto Street
<u>PARKDALE CRESCENT</u>	East side of Davidson Street	South side of Northpark Road

SCHEDULE "13"

THROUGH HIGHWAYS

<u>PARKSIDE DRIVE</u>	North side of Dunlop Street West	South side of Ross Street
<u>PATRICIA AVENUE</u>	South side of Ferris Lane	Dead end
<u>PATTERSON ROAD</u>	South side of Tiffin Street	North side of Ardagh Road
<u>PATTERSON ROAD</u>	South side of Ardagh Road	South limits
<u>PATTON ROAD</u>	East side of Herrell Avenue	West side of Knicely Road
<u>PEACOCK LANE</u>	South side of Innisfil Street	Dead end
<u>PEEL STREET</u>	North side of Codrington Street	South side of Wellington Street East
<u>PEEL STREET</u>	North side of Wellington Street East	South side of Grove Street East
<u>PEEL STREET</u>	North side of Grove Street East	South side of Rose Street
<u>PENETANG STREET</u>	East side of Mulcaster Street	West side of Duckworth Street
<u>PENETANGUISHENE ROAD</u>	North side of Crestwood Drive	South side of Steel Street
<u>PERRY STREET</u>	West side of Innsifil Street	Dead end
<u>PHILLIPS STREET</u>	West side of Patterson Road	Dead end
<u>PINE DRIVE</u>	South side of Big Bay Point Road	South side of Big Bay Point Road
<u>PORRITT STREET</u>	South side of James Drive	North side of Ardagh Road
<u>POYNTZ STREET</u>	North side of Collier Street	East side of Berczy Street
<u>PUGET STREET</u>	North side of Codrington Street	South side of Steel Street
<u>QUEEN STREET</u>	East side of Berczy Street	West side of St. Vincent Street

<u>RIDGEWAY AVENUE</u>	North side of Little Avenue	South side of Highcroft Road
<u>RIVER RIDGE ROAD</u>	West side of Golden Meadow Road	North side of Falling Brook Drive
<u>ROBERT STREET</u>	North side of John Street	South side of Victoria Street
<u>ROBIN COURT</u>	West side of St. Vincent Street	North side of Robin Court Court
<u>RODNEY STREET</u>	North side of Strabane Avenue	South side of Steel Street
<u>RODNEY STREET</u>	North side of Codrington Street	South side of Napier Street
<u>RODNEY STREET</u>	South side of Codrington Street	South side of White Pine Place
<u>ROSE STREET</u>	East side of Davidson Street	West side of St. Vincent Street
<u>ROSE STREET</u>	West side of Davidson Street	East side of Hwy 400 Cloverleaf

SCHEDULE "13"

THROUGH HIGHWAYS

<u>ROSE STREET</u>	East side of St. Vincent Street	West side of Duckworth Street
<u>ROSENFELD DRIVE</u>	East side of Hickling Trail	South side of Hopkins Road
<u>ROSS STREET</u>	West side of Bayfield Street	South side of Wellington Street
<u>ROYAL OAK DRIVE</u>	North side of Tollendale Mill Road	East side of Royal Oak Drive
<u>ST. PAUL'S CRESCENT</u>	East side of Yonge Street	South City limits
<u>ST. VINCENT STREET</u>	North side of Blake Street	South side of Codrington Street
<u>ST. VINCENT STREET</u>	North side of Codrington Street	North limits of the City
<u>SAMPSON STREET</u>	North side of Dunlop Street East	East side of Berczy Street
<u>SARJEANT DRIVE</u>	South side of Dunlop Street West	South side of Elliott Avenue
<u>SAUNDERS ROAD</u>	East side of Bayview Drive	West side of Huronia Road
<u>SHAKESPEARE CRESCENT</u>	North side of Browning Trail	East side of Shakespeare Cres
<u>SHAKESPEARE CRESCENT</u>	North side of Browning Trail	East side of Shakespeare Cres
<u>SHANTY BAY ROAD</u>	Blake Street	East limits of the City
<u>SHELLY LANE</u>	West side of Anne Street	East side of Frost Trail
<u>SHIRLEY AVENUE</u>	East side of Anne Street	West side of Sunnidale Road
<u>SHIRLEY AVENUE</u>	West side of Anne St. N	North side of Gibbon Drive
<u>SHOREVIEW DRIVE</u>	South side of Indian Arrow Road	East side of Garrett Crescent
<u>SIMCOE STREET</u>	Centre line of High Street	West side of Bayfield Street
<u>SOPHIA STREET</u>	West side of Bayfield Street	North side of Ross Street
<u>SOPHIA STREET</u>	East side of Bayfield Street	South side of McDonald Street
<u>SOPHIA STREET</u>	East side of Eccles Street	West side of Parkside Drive
<u>SPIERS ROAD</u>	West side of Brown Street	Dead end
<u>SPRINGDALE DRIVE</u>	North side of Cundles Road Road East	North side of Cundles Road East
<u>SPRINGHOME ROAD</u>	East side of Bayview Drive	East side of Armstrong Blvd
<u>STEEL STREET</u>	East side of Duckworth Street	West side of Cook Street
<u>STEEL STREET</u>	East side of Cook Street	West side of Nelson Street
<u>STEEL STREET</u>	East side of Nelson Street	West side of Johnson Street
<u>STEEL STREET</u>	East side of Johnson Street	West side of Blake St.
<u>STRABANE AVENUE</u>	East side of Duckworth Street	West side of Nelson Street
<u>STRABANE AVENUE</u>	East side of Duckworth Street	West side of Cook Street
<u>STRABANE AVENUE</u>	East side of Cook Street	West side of Nelson Street Street

SCHEDULE "13"

THROUGH HIGHWAYS

<u>STROUD PLACE</u>	East side of Brown Street	South side of Ferndale Drive
<u>SUNNIDALE ROAD</u>	North side of Wellington St	West limits of City
<u>SYLVIA STREET</u>	North side of Grove Street East	South side of Bernick Drive
<u>THE BOULEVARD</u>	East side of White Oaks Road	Centre of Southview Road
<u>THORNCREST ROAD</u>	East side of Peacock Lane	East side of Peacock Lane
<u>TIFFIN STREET</u>	South side of Lakeshore Drive	South side of Dunlop Street West
<u>TOLLENDALE MILL ROAD</u>	East side of Minet's Point Road	West side of Tyndale Road
<u>TORONTO STREET</u>	North side of Dunlop Street West	South side of Ross Street
<u>TORONTO STREET</u>	North side of Wellington Street West	South side of Grove Street West
<u>TOWN LINE</u>	South City Limits	South side of Dunlop Street West
<u>TRILLIUM CRESCENT</u>	East side of Garden Drive	West side of Garden Drive (81-74)
<u>TRUMAN ROAD</u>	Huronian Road	Dead end north of Hamilton Road
<u>TYNDALE ROAD</u>	North side of Dock Road	South side of Gray Lane
<u>TYNHEAD ROAD</u>	North side of Dock Road	Dead End
<u>VALLEY DRIVE</u>	North side of Castle Drive	East side of Anne Street
<u>VANCOUVER STREET</u>	North side of Codrington Street	South side of Napier Street
<u>VANCOUVER STREET</u>	North side of Napier Street	South side of Steel Street
<u>VARDEN AVENUE</u>	North side of Napier Street	South side of Steel Street
<u>VESPRAS STREET</u>	East side of Bradford Street	Centre of Ellen Street
<u>VESPRAS STREET</u>	West side of Bradford Street	East side of Innisfil Street
<u>VESPRAS STREET</u>	West side of Innisfil Street	East side of Anne Street
<u>VESPRAS CONCESSION 8</u>	North side of Dunlop Street West	North side of Edgehill Drive
<u>VETERANS DRIVE</u>	East side of Essa Road	South City Limits
<u>VICTORIA STREET</u>	West side of Innisfil Street	East side of Anne Street
<u>VICTORIA STREET</u>	East side of Bradford Street	West side of Lakeshore Drive
<u>WARD DRIVE</u>	North side of Big Bay Point Road	West side of Barre Drive
<u>WARNER ROAD</u>	South side of Mapleton Ave.	Dead End
<u>WELLINGTON STREET</u>	North side of Donald Street	West side of St.Vincent Street
<u>WELLINGTON STREET</u>	East side of St. Vincent Street Street	West side of Duckworth Street Street
<u>WELDON STREET</u>	North side of Codrington Street	South side of Napier Street

SCHEDULE "13"

THROUGH HIGHWAYS

<u>WHITE OAKS ROAD</u>	Centre of Minet's Point Road	Centre of Brennan Avenue
<u>WHELHAM ROAD</u>	North side of Big Bay Point Road	Dead end
<u>WHELHAM ROAD</u>	South side of Big Bay Point Road	North side of Maplevue Drive
<u>WHELHAM ROAD</u>	South side of Maplevue Drive	North side of Saunders Road
<u>WILDWOOD TRAIL</u>	West side of Grouse Glen	West side of Grouse Glen
<u>WOODCREST ROAD</u>	North side of Springhome Road	Centre of Briar Road (81-74)
<u>YEATES AVENUE</u>	North side of Little Ave	South side of Merrett Street
<u>YONGE STREET</u>	North side of Big Bay Point Road	Junction with Burton Avenue Avenue

SCHEDULE '14'

PERMISSIVE TRUCK ROUTE

<u>Column 1</u>	<u>Column 2</u>
Anne Street from the north limit to Essa Road	Anytime
Bayfield Street from the north limit and Collier Street	Anytime
Bayview Drive from Big Bay Point Road to Lockhart Road	Anytime
Big Bay Point Road from Yonge Street to Fairview Road	Anytime
Blake Street from Collier Street to Penetanguishene Road	Anytime
Bradford Street from Tiffin Street to Dunlop Street	Anytime
Bryne Drive from Mapleview Drive West to North Limit	Anytime
Burton Avenue from Essa Road to Garden Drive	Anytime
Bryne Drive from Essa Road to South Limit	Anytime
Collier Street from Bayfield Street to Mulcaster Street	Anytime
Cundles Road East from Bayfield Street to Duckworth Street	Anytime
Cundles Road West from Bayfield Street to Anne Street	Anytime
Duckworth Street from Cundles Road East to Penetang Street	Anytime
Dunlop Street East from Bayfield Street to Collier Street	Anytime
Dunlop Street West from west limit to Bayfield Street	Anytime
Essa Road from the south limit as of January 1, 2010 to Tiffin Street	Anytime
Fairview Drive from Big Bay Point Road to Essa Road	Anytime
Ferndale Drive from the north limit to Tiffin Street	Anytime
Georgian Drive from Duckworth Street to Penetanguishene Road	Anytime
Huronia Road from the south limit as of January 1, 2010 to Big Bay Point Road	Anytime
Mulcaster Street from Collier Street to Penetang Street	Anytime
Mapleview Drive East from Highway 400 bridge structure to east Limit	Anytime
Mapleview Drive West from Highway 400 bridge structure to west limit	Anytime
Penetang Street from Mulcaster Street to Duckworth Street	Anytime
Penetanguishene Road from Blake Street to north limit	Anytime
Tiffin Street from Dunlop Street to Essa Road	Anytime
Veteran's Drive from south limit as of January 1, 2010 to Essa Road	Anytime
Welham Road from Mapleview Drive East to Big Bay Point Road	Anytime
Wellington Street from Bayfield Street to Anne Street	Anytime
Yonge Street from south limit as of January 1, 2010 to Garden Drive	Anytime

SCHEDULE "15"

YIELD RIGHT OF WAY

<u>Column 1</u>	<u>Column 2</u>	<u>Column 3</u>
<u>ADELAIDE STREET</u>	North	Innisfil Street
<u>ANNE STREET NORTH ramp</u>	North	Donald Street
<u>BAYFIELD STREET</u>	East	Clapperton Street
<u>BAYFIELD STREET ramp</u>	North	Cundles Road East
<u>BAYFIELD STREET ramp</u>	South	Cundles Road West
<u>BELLEVUE CRESCENT</u>	South	Grove Street East
<u>BLUE MOUND DRIVE</u>	South	Grove Street East
<u>BRADFORD STREET</u>	North	Tiffin Street
<u>BRADFORD STREET</u>	North	Dunlop Street West
<u>BROCK STREET</u>	West	Dymment Road
<u>CEDAR CRESCENT</u>	East	Pine Drive
<u>CHERRY COURT</u>	East	Pine Drive
<u>COLLIER STREET</u>	North	Bayfield Street
<u>CRAWFORD STREET</u>	North	Phillips Street
<u>DUCKWORTH STREET ramp</u>	North	Georgian Drive
<u>DUNLOP STREET EAST ramp</u>	East	Kempenfelt Drive
<u>DUNLOP STREET WEST ramp</u>	West	Ferndale Drive
<u>DUNLOP STREET WEST ramp</u>	East	Ferndale Drive
<u>EDGEHILL DRIVE</u>	East	Anne Street
<u>ESSA ROAD ramp</u>	North	Innisfil Street
<u>ESSA ROAD ramp</u>	South	Innisfil Street
<u>GLEN COURT</u>	South	Springhome Road
<u>GREENFIELD AVENUE</u>	West	Woodcrest Road
<u>HENRY STREET</u>	North	Bond Street
<u>HIGHVIEW ROAD</u>	West	Lay Street
<u>HOWARD CRESCENT</u>	North	Highview Road
<u>JOHN STREET</u>	West	Dymment Road
<u>KENNETH AVENUE</u>	West	Bertha Avenue
<u>LAKESHORE DRIVE ramp</u>	South	Minet's Point Road
<u>LAKESHORE DRIVE ramp</u>	South	Tiffin Street
<u>LOVERS COURT</u>	West	Royal Oak Drive
<u>MAPLE AVENUE ramp</u>	North	Ross Street
<u>MAPLE COURT</u>	West	Pine Drive
<u>MARION CRESCENT</u>	South	Wellington Street East

SCHEDULE "15"

YIELD RIGHT OF WAY

<u>Column 1</u>	<u>Column 2</u>	<u>Column 3</u>
<u>McDOUGALL DRIVE</u>	West	Hook Court
<u>NORTHPARK ROAD</u>	South	Parkdale Crescent
<u>OAK STREET</u>	South	Queen Street
<u>PARKDALE CRESCENT</u>	North	Northpark Road
<u>POPLAR DRIVE</u>	North	Pine Drive
<u>POYNTZ STREET</u>	North	Berczy Street
<u>PRATT ROAD</u>	East & West	Marion Crescent
<u>SAMPSON STREET</u>	North	Berczy Street
<u>SANFORD STREET</u>	North	Vespra Street
<u>SIMCOE STREET</u>	West	High Street
<u>SOPHIA STREET</u>	West	Toronto Street
<u>SOPHIA STREET</u>	East	McDonald Street
<u>SPRUCE CRESCENT</u>	West	Pine Drive
<u>SUNNIDALE ROAD ramp</u>	North	Cundles Road West
<u>TIFFIN STREET ramp</u>	East	Essa Road
<u>TIFFIN STREET ramp</u>	East	Lakeshore Drive
<u>TORONTO STREET</u>	North	Grove Street West
<u>TOWER CRESCENT</u>	South	Springhome Road
<u>VALLEY DRIVE</u>	North	Castle Drive
<u>VALLEY DRIVE</u>	South	Castle Drive
<u>WALNUT CRESCENT</u>	West	Pine Drive
<u>YONGE STREET</u>	North	Minet's Point Road

SCHEDULE "16"

PEDESTRIAN CROSSEVERS

<u>Column 1</u>	<u>Column 2</u>
<u>BAYVIEW DRIVE</u>	Between Glenridge Road and Little Avenue
<u>BIG BAY POINT ROAD</u>	Immediately west of Ashford Drive
<u>FERRIS LANE</u>	Immediately east of the Harding Avenue intersection
<u>GROVE STREET EAST</u>	Immediately east of the Cook Street intersection
<u>GROVE STREET EAST</u>	Seventy-nine metres west of Lay Street
<u>LEACOCK DRIVE</u>	Immediately north of Gibbon Drive intersection
<u>LEACOCK DRIVE</u>	Immediately south of the Lampman Lane Intersection
<u>LITTLE AVENUE</u>	Fifty-seven metres west of McConkey Place
<u>LITTLE AVENUE</u>	Immediately east of the Carol Road intersection
<u>ROSS STREET</u>	At Royal Victoria Hospital
<u>WELLINGTON STREET WEST</u>	At Medical Arts Building

SCHEDULE "17"

CENTRE LANE DESIGNATED FOR LEFT TURNS ONLY

<u>Column 1</u>	<u>Column 2</u>
Bayfield Street	From the Northerly MTC jurisdictional limit at Highway 400 and Bayfield Street to Cundles Road
Bayfield Street	From Bayfield Street and Cundles Road to Bayfield Street and Heather Street
Cundles Road West	From Bayfield Street and Cundles Road to Lillian Crescent

SCHEDULE "18"

SCHOOL BUS LOADING ZONE

<u>Column 1</u>	<u>Column 2</u>
West side of Berczy St	Adjacent to the St. Mary's School property
East side of Johnson Street	Adjacent to Johnson Street School
South side of Cumberland Street	Adjacent to Unity Christian High School Property

SCHEDULE “19”

PROVIDING FOR THE ERECTION OF STOP SIGNS AT INTERSECTIONS

<u>Column 1</u> <u>Intersection</u>	<u>Column 2</u> <u>Facing Traffic</u>
Amelia Street and Dundonald Street	Eastbound, Westbound on Amelia Street and Northbound and Southbound on Dundonald Street
Ardagh Road and Ferndale Drive South	Eastbound and Westbound on Ardagh Road and Northbound and Southbound on Ferndale Drive South
Ardagh Road and Patterson Road	Eastbound, Westbound, Northbound and Southbound on Ardagh Road and Patterson Road
Arthur Avenue and Douglas Drive	Westbound and Eastbound on Arthur Avenue and Northbound and Southbound on Douglas Drive
Baldwin Lane at Bayview Drive	Eastbound on Baldwin Lane
Bayview Drive and Cumberland Street	Eastbound, Westbound on Cumberland Street, Northbound and Southbound on Bayview Drive
Briar Road and Greenfield Avenue	Northbound and Southbound on Briar Road and Eastbound and Westbound on Greenfield Avenue
Brucker Road and Emms Drive	Northbound and Southbound on Emms Drive, Eastbound and Westbound on Brucker Road
Bryne Drive and Caplan Avenue	Northbound and Southbound on Bryne Drive and Westbound and Eastbound on Caplan Avenue
Bryne Drive and Commerce Park Drive (southerly intersection)	Eastbound and Westbound on Commerce Park Drive and Southbound on Bryne Drive
Cardinal Street at Simpson Street	Southbound on Simpson Street
Cardinal Street at Lindsay Court	Northbound on Lindsay Court
Cardinal Street at Simpson Street and Lindsay Court	Eastbound and Westbound on Cardinal Street
Cartwright Drive and Cardinal Street (southerly intersection)	Eastbound and Westbound on Cardinal Street and Northbound and Southbound on Cartwright Drive
Cassandra Drive at Michael Cres. and Monique Cres.	Eastbound on Michael Crescent, Westbound on Monique Crescent and Northbound and Southbound on Cassandra Drive
Carley Crescent and Esther Drive East Intersection	Northbound on Carley Crescent and Westbound and Eastbound on Esther Drive
Carley Crescent and Esther Drive West Intersection	Northbound on Carley Crescent and Westbound and Eastbound on Esther Drive
Clapperton Street and Worsley Street	Northbound and Southbound on Clapperton Street and Westbound and Eastbound on Worsley Street
Cox Mill Road and Tollendal Mill Road	Northbound and Southbound on Cox Mill Road and Eastbound and Westbound on Tollendal Mill Road
Crawford Street and James Street	Northbound and Southbound on Crawford Street and Eastbound on James Street
Crimson Ridge	Southbound on Tamarack Trail and Eastbound and Westbound on Crimson Ridge
Cundles Road West and Leacock Drive	Eastbound, Westbound, Southbound and Northbound on Cundles Road W. and Leacock Drive
Currie Street and Ottaway Avenue	Eastbound and Westbound on Ottaway Avenue

SCHEDULE “19”

PROVIDING FOR THE ERECTION OF STOP SIGNS AT INTERSECTIONS

<u>Column 1</u> <u>Intersection</u>	<u>Column 2</u> <u>Facing Traffic</u>
	Northbound and Southbound on Currie Street
Dodson Road and Warnica Road	Eastbound on Warnica Road and Northbound and Southbound on Dodson Road
Edgehill Drive and Leacock Drive	Eastbound, Westbound, Northbound and Southbound on Edgehill Drive and Leacock Drive
Emms Drive	Northbound and Southbound and Eastbound and Westbound on Coughlin Road
Elmbrook Drive and Brookwood Drive	Northbound and Southbound on Elmbrook Drive and Eastbound and Westbound on Brookwood Drive
Esther Drive and Country Lane	Northbound and Southbound on Esther Drive and Eastbound and Westbound on Country Lane
Ford Street and Hammer Street	Westbound and Eastbound on Hammer Street and Northbound on Ford Street
Forest Dale Road	Westbound and Eastbound on Forest Dale Road and Southbound on Sheila Way
Gallie Court and Quarry Ridge Road	Northbound and Southbound on Gallie Court and Westbound on Quarry Ridge Road
Golden Meadow Road and Brushwood Crescent (most westerly intersection)	Northbound and Southbound on Golden Meadow Road and Westbound on Brushwood Crescent
Golden Meadow Road and Hurst Drive	Northbound and Southbound on Golden Meadow Road and Eastbound and Westbound on Hurst Dr.
Gore Drive and Cunningham Drive (westerly intersection)	Eastbound and Westbound on Gore Drive and Northbound and Southbound on Cunningham Drive
Graihawk Drive/Wright Drive and Summerset Drive	Eastbound and Westbound on Summerset Drive and Northbound on Wright Drive and Southbound on Graihawk Drive
Gray Lane and Tollendal Mill Road	Southbound on Gray Lane
Gray Lane and Tyndale Road	Eastbound on Gray Lane and Tyndale Road
Hanmer Street and Finlay Road (westerly intersection)	Westbound and Eastbound on Hanmer Street and Northbound on Finlay Road
Harvie Road (westerly intersection)	Northbound and Southbound on Emms Drive and Eastbound and Westbound on Harvie Road
Hawkins Drive and Summerset Drive	Eastbound and Westbound on Summerset Drive and Northbound on Hawkins Drive
Heather Street and Kozlov Street	Eastbound and Westbound on Heather Street and Northbound and Southbound on Kozlov Street
Herrell Avenue and Leggott Avenue	Northbound and Eastbound on Herrell Avenue and Northbound on Leggott Avenue
Hickling Trail and Grove Street East	Eastbound, Westbound, Northbound and Southbound on Hickling Trail and Grove Street East
Huron Road and McKay Road East (formerly 10 th line)	Eastbound and Westbound on McKay Drive (formerly 10 th line) and Northbound and Southbound on Huron Road

SCHEDULE “19”

PROVIDING FOR THE ERECTION OF STOP SIGNS AT INTERSECTIONS

<u>Column 1</u> <u>Intersection</u>	<u>Column 2</u> <u>Facing Traffic</u>
Irish Lane and Arthur Avenue	Northbound on Irish Lane and Eastbound and Westbound on Arthur Avenue
Irish Lane and Jones Drive	Southbound on Irish Lane and Eastbound and Westbound on Jones Drive
James Street and Bishop Drive	Northbound and Southbound on Bishop Drive and Westbound and Eastbound on James Street
James Street and Elizabeth Street	Eastbound, Westbound, Northbound, and Southbound on James Street and Elizabeth Street
James Street and Porritt Street	Eastbound, Northbound, Westbound, and Southbound on James Street and Elizabeth Street
Johnson Street and Grove Street East	Eastbound, Westbound, Northbound and Southbound on Johnson Street and Grove Street East
Johnson Street and Hickling Trail	Eastbound, Westbound, Northbound and Southbound on Johnson Street and Hickling Trail
Johnson Street and Steel Street	Eastbound, Westbound, Northbound and Southbound on Johnson Street and Steel Street
Johnson Street	Northbound and Southbound on Johnson Street and Eastbound and Westbound on Cheltenham Road
Kempfenfelt Drive and Duckworth Street	Eastbound on Kempfenfelt Drive and Southbound on Duckworth Street
Leacock Drive and Broadfoot Road	Southbound and northbound on Leacock Drive and westbound at Broadfoot Road
Letitia Street and Leacock Drive	Westbound and Eastbound on Letitia Street and Southbound on Leacock Drive
Leacock Drive and the southerly intersection of Geddes Crescent	Northbound and Southbound on Leacock Drive and westbound on Geddes Crescent
Leggott Avenue, Pickett Crescent and Draper Crescent	Northbound and Southbound on Leggott Avenue, Eastbound on Pickett Crescent and Westbound on Draper Crescent
Leggott Avenue	Northbound and Southbound on Leggott Avenue and Eastbound and Westbound on Pickett Crescent(North Intersection)
Lewis Lane on Browning Trail	Northbound on Lewis Lane and Eastbound and Westbound on Browning Trail
Livingstone Street East and Marjoy Avenue	Eastbound and Westbound on Livingstone Street East and Southbound on Marjoy Avenue
Livingstone Street West and Kozlov Street	Eastbound, Westbound, Northbound and Southbound on Kozlov Street and Livingstone Street West
Livingstone Street West and Sunnidale Road	Eastbound and Westbound on Livingstone Street West and Northbound and Southbound on Sunnidale Road

SCHEDULE “19”

PROVIDING FOR THE ERECTION OF STOP SIGNS AT INTERSECTIONS

<u>Column 1</u> <u>Intersection</u>	<u>Column 2</u> <u>Facing Traffic</u>
Longman Drive	Southbound on Longman Drive and Eastbound and Westbound on Cundles Road West
Loon Avenue and Chalmers Drive	Northbound and Southbound on Loon Avenue and Eastbound and Westbound on Chalmers Drive
MacLaren Avenue and MacMillan Crescent	Eastbound and Southbound on MacLaren Avenue and Northbound on MacMillan Crescent.
Madelaine Drive and Esther Drive	Eastbound on Esther Drive and Southbound on Madelaine Drive
Mapleton Avenue and Marsellus Drive	Eastbound and Westbound on Mapleton Avenue and Northbound on Marsellus Drive
Mary Anne Drive	Eastbound and Westbound on Mary Anne Drive and Northbound on Carter Road
McDougall Drive and Burke Drive (northerly Section)	Southbound and Northbound on McDougall Drive and Westbound and Eastbound on Burke Drive
Moore Place and Doyle Drive	Westbound on Moore Place, Eastbound on Moore Place and Northbound on Doyle Drive
Napier Street, Penetang Street and Duckworth Street	Westbound on Napier Street, Eastbound on Penetang Street and Northbound and Southbound on Duckworth Street
Napier Street and Cook Street	Westbound, Eastbound on Napier Street and Southbound and Northbound on Cook Street
Northview Crescent	Northbound and Southbound on Cloughley Drive and Eastbound on Northview Crescent
Owen Street and Worsley Street	Eastbound, Westbound, Northbound and Southbound on Owen Street and Worsley Street
Pae Drive and Barre Drive	Southbound and Northbound on Barre Drive and Eastbound on Pae Drive
Patterson Road and Patterson Place	Eastbound and Westbound on Patterson Place and Southbound and Northbound on Patterson Road
Pringle Drive and Edgehill Drive	Northbound and Pringle Drive and Eastbound and Westbound on Edgehill Drive
Pringle Drive and Sproule Drive	Northbound and Southbound on Pringle Drive and Eastbound and Westbound on Sproule Drive
Raquel Street and Grace Crescent	Northbound and Southbound on Raquel Street and Eastbound and Westbound on Grace Crescent
Red Oak Drive, Hubbert Crescent and Bear Creek Drive	Eastbound on Hubbert Crescent, Westbound on Bear Creek Drive and Southbound on Red Oak at the entrance of Bear Creek Secondary School and Northbound on Red Oak Drive
Red Oak Drive and Sundew Drive	Westbound and Eastbound on Sundew Drive and Northbound and Southbound on Red Oak Drive
Rose Street and Davidson Street	Eastbound and Westbound on Rose Street Northbound and Southbound on Davidson Street
Sandringham Drive and Consort Drive	Eastbound and Westbound on Sandringham Drive Northbound on Consort Drive

SCHEDULE “19”

PROVIDING FOR THE ERECTION OF STOP SIGNS AT INTERSECTIONS

<u>Column 1</u> <u>Intersection</u>	<u>Column 2</u> <u>Facing Traffic</u>
Shanty Bay Road	Westbound and Eastbound on Shanty Bay Road and Northbound and Southbound on Johnson Street
Sovereign's Gate and Prince William Way	Eastbound and Westbound on Sovereign's Gate and Northbound and Southbound on Prince William Way
St. Vincent Street and Kempenfelt Drive	Eastbound, Westbound on Kempenfelt Drive and Southbound on Kempenfelt Drive
Stanley Street and Birchwood Drive	Eastbound and Westbound on Stanley Street and Northbound and Southbound on Birchwood Drive
Springdale Drive and Deer Park Drive	Northbound and Southbound on Springdale Drive and Westbound on Deer Park Drive
Springhome Road at Hambly Court, Armstrong Boulevard and Clover Avenue	Eastbound on Springhome Road, Southbound on Hambly Court, Westbound on Clover Avenue Northbound on Armstrong Boulevard
Steel Street and Cook Street	Eastbound and Westbound on Steel Street Northbound and Southbound on Cook Street
Steel Street and Nelson Street	Eastbound and Westbound on Steel Street Northbound and Southbound on Nelson Street
Summerset Drive	Northbound and Southbound on Nicholson Drive and Eastbound and Westbound on Summerset Drive

SCHEDULE “19”

PROVIDING FOR THE ERECTION OF STOP SIGNS AT INTERSECTIONS

<u>Column 1</u> <u>Intersection</u>	<u>Column 2</u> <u>Facing Traffic</u>
Sundew Drive	Eastbound and Westbound on Sundew Drive and Northbound on Ginger Drive
Sunnidale Road, Letitia Street and Brookdale Drive	Northbound and Southbound on Sunnidale Road, Eastbound on Letitia Street and Westbound on Brookdale Drive
Tiffin Street and Bradford Street	Westbound channelized right turn on Tiffin Street to northbound Bradford Street
Toronto Street and Grove Street West	Northbound and Southbound on Toronto Street and Westbound on Grove Street West
Tower Crescent at Bayview Drive	Westbound on Tower Crescent
Vespra Street	Northbound and Southbound on Hart Drive
Veterans Drive and Maplevue Drive West	Northbound and Southbound on Veterans Drive and Westbound and Eastbound on Maplevue Drive West
Warnica Road and Gloucester Street	Facing traffic Eastbound and Westbound on Warnica Road, Southbound on Gloucester Street
Wildwood Trail and Grouse Glen(north intersection)	Eastbound and Westbound on Wildwood Trail Northbound on Grouse Glen (north intersection)
William Street and Holgate Street	Eastbound, Westbound, Northbound and Southbound on William Street and Holgate Street

SCHEDULE "20"

METERED HANDICAPPED PARKING

<u>Column 1</u>	<u>Column 2</u>	<u>Column 3</u>
Clapperton Street	West Side	1st space North of Dunlop
Collier Street	North Side	Immediately West of Post Office Driveway Heritage Park at meter 1961
Collier Street	North Side	Fifth (5 th) parking stall east of Mulcaster Street
Dunlop Street	South Side	1 st space east of Fred Grant Street west intersection
High Street	East Side	5 th space North of Dunlop
Maple Avenue	East Side	1st space South of Dunlop
Mary Street	West Side	First (1 st) and Second (2 nd) parking stalls north of Simcoe Street
McDonald Street	South Side	at meter 1464 and 1450
Mulcaster Street	West Side	1st space North of Dunlop
Owen Street	East Side	3rd space North of Dunlop
Owen Street	East Side	1 st space North of Collier Street

SCHEDULE "21"

RIGHT TURN ONLY

<u>Intersections</u>	<u>Direction</u>
From Duckworth Street at Kempenfelt Drive	West
Little Avenue at Hurst Drive	South

SCHEDULE "22"

STRAIGHT THROUGH MOVEMENT

<u>Intersections</u>	<u>Direction</u>
From Kempenfelt Drive at Duckworth Street	West

SCHEDULE "23"

TAXICAB PROHIBITED PARKING

<u>Column 1</u>	<u>Column 2</u>
Bayfield Street Lot	In entirety
Maple Avenue	East side between Dunlop Street West and Simcoe Street
Spirit Catcher Lot	In entirety with exception to five (5) parking stalls designated as a Taxicab Stand

SCHEDULE "24"

REMEMBRANCE DAY

No requirement to pay the prescribed fee between the hours of 9:00 a.m. and 1:00 p.m. on November 11th, Remembrance Day.

<u>Column 1</u>	<u>Column 2</u>
City Hall Lot	
Collier Street	Between Bayfield Street and Poyntz Street
Collier Street Parkade	
Dunlop Street East	Between Bayfield Street and Poyntz Street
Market Square Lot	
Mulcaster Street	Between Worsley Street and Dunlop Street
Owen Street	Between Worsley Street and Dunlop Street West
Simcoe Street Lot	
Worsley Street	Between Bayfield Street and Poyntz Street

SCHEDULE "25"

SCHEDULE OF VOLUNTARY PAYMENTS

Column 1	Column 2	Column 3
Offence	Section #	Voluntary Payment
Two-way street - park facing wrong direction	3.1	\$20.00
Park - right wheels more than 0.15 m from curb/ Roadway	3.1	\$20.00
One way street - park facing wrong direction	3.3	\$20.00
Park on/over sidewalk	4.1.1	\$20.00
Park on/over boulevard	4.1.2	\$20.00
Park within intersection	4.1.3	\$20.00
Park within designated pedestrian crossover	4.1.4	\$20.00
Park within 3 metres of a fire hydrant	4.1.5	\$20.00
Park within 15 metres of railway track	4.1.6	\$20.00
Park within 9 metres of intersection	4.1.7	\$20.00
Park in front of/within 1.5 metres of an entrance to a public lane/private driveway	4.1.8	\$20.00
Park on bridge	4.1.9	\$20.00
Park within 100 metres of bridge	4.1.9	\$20.00
Park on street – obstruct traffic	4.1.10	\$20.00
Park - interfere with removal of vehicle	4.1.11	\$20.00
Park in front of main entrance to theatre/hotel/ auditorium/or (specify building)	4.1.12	\$20.00
Park in front of emergency exit from theatre/hotel/auditorium/or (specify building)	4.1.12	\$20.00
Park within 3 metres of driveway/lane prohibited a by sign	4.2.1	\$20.00
Park within 15 metres of intersection prohibited by sign	4.2.2	\$20.00
Park within 15 metres of any through highway prohibited by sign	4.2.2	\$20.00
Park within 9 metres of a pedestrian crossover prohibited by sign	4.2.3	\$20.00
Park on street prohibited by sign	4.2.4	\$20.00
Park within 30 metres of signalized intersection prohibited by sign	4.2.5	\$20.00
Park during hours/days prohibited by sign	4.3	\$20.00
Park on street - exceeding time limit posted by sign	4.4	\$20.00
Park where prohibited by temporary “NO PARKING” signs	4.5	\$20.00
Stop - prohibited by sign	4.9	\$20.00
Stop/Park vehicle in designated taxicab stand	4.11	\$20.00
Park – not at correct angle indicated by marking/pos sign	4.12	\$20.00
Park bicycle along curb/on sidewalk - not upright	4.15	\$20.00
Fail to display permit – Waterfront Parking Area	4.19	\$75.00
Fail to park entirely in parking space	5.5	\$20.00
Park vehicle exceeding 6.5 metres in length in metered area	5.5	\$20.00
Park at expired meter – Downtown Parking Area	5.8	\$20.00
Park at expired meter – Hospital Parking Area	5.8	\$50.00
Park at expired meter – Waterfront Parking Area	5.8	\$75.00
Permit vehicle to remain parked beyond maximum time indicated on meter – Downtown Area	5.15	\$20.00
Blocking a signalized intersection	2.2	\$110.00

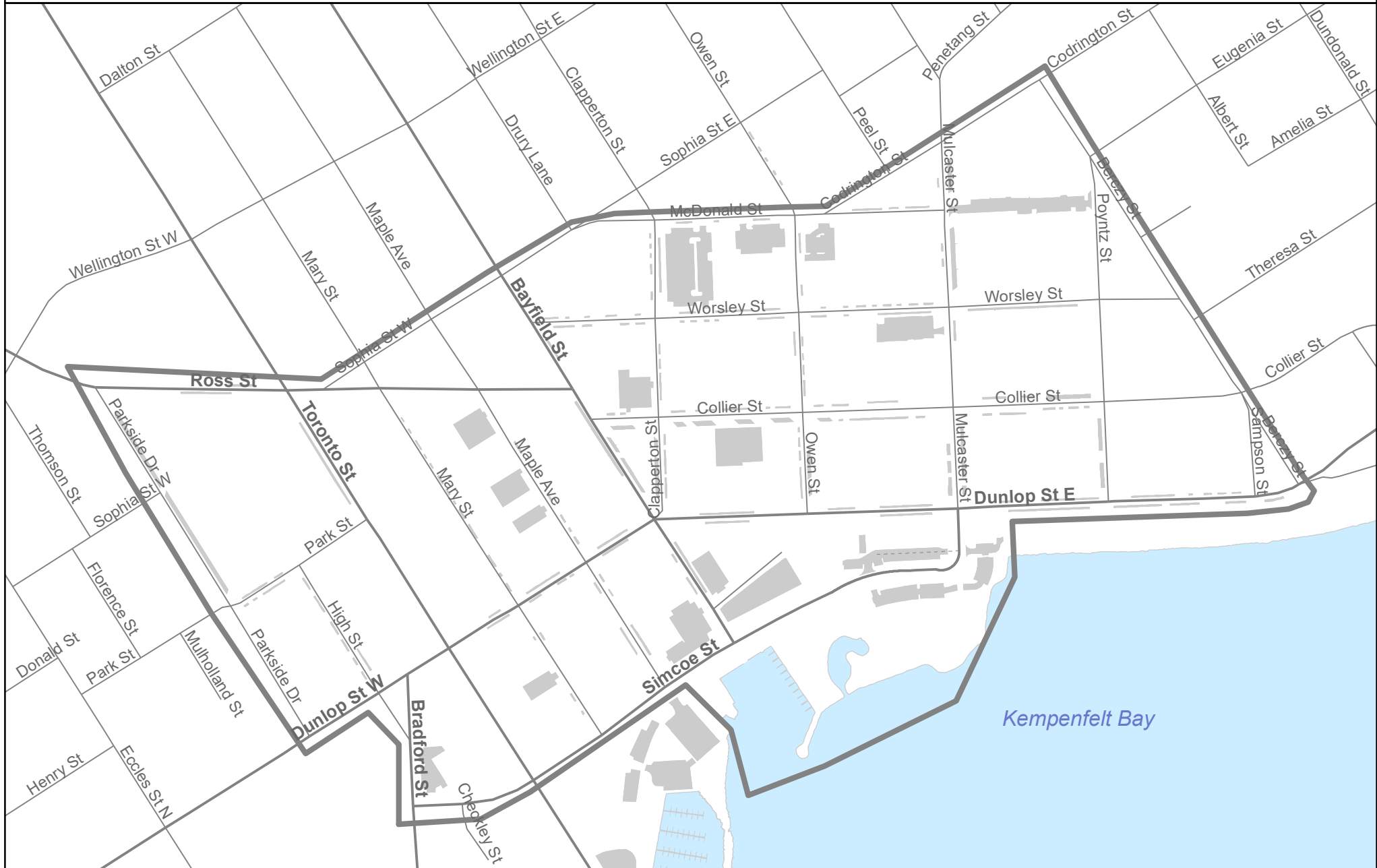
SCHEDULE "26"
"PERMISSIVE PARKING IN SPECIFIED PLACES WHERE SIGNS ON DISPLAY AT STATED TIMES"

<u>Column 1</u>	<u>Column 2</u>	<u>Column 3</u>
PRINCE WILLIAM WAY northerly from a point just north of the intersection with Coronation Parkway to the north end of the park	West Side	10 minutes between the hours of 8:00 a.m. to 9:00 a.m. and 10 minutes between the hours of 3:00 p.m. to 4:00 p.m.

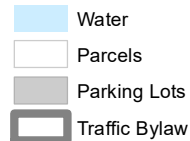
SCHEDULE “27”
SIGNAGE FOR ELECTRIC VEHICLE PARKING STALL



SCHEDULE 28 - DOWNTOWN PARKING AREA




Downtown
Area



Road Segments
Carto Class

- Highway
- Ramp
- Major Road
- Local Road
- Private Road



The City of Barrie does not warrant the accuracy, completeness, content, or currency of the information provided.
This is not a legal Plan of Survey
Copyright ©City of Barrie 2020
Produced (in part) under license from:
© Queens Printer, Ontario Ministry of Natural Resources. All rights reserved;
© Her Majesty the Queen in Right of Canada, Department of Natural Resources. All rights reserved;
© Members of the Ontario Geospatial Data Exchange. All rights reserved.
For information please contact Service Barrie at 705-726-4242 or ServiceBarrie@barrie.ca

SCHEDULE "29"

HOSPITAL PARKING AREA

<u>Column 1</u>	<u>Column 2</u>
Quarry Ridge Road	South side between western access to 1 to 5 Quarry Ridge Road and the cul de sac
Gallie Court	East side from Georgian Drive southerly to the dead end

SCHEDULE "30"

WATERFRONT PARKING AREA

<u>Column 1</u>	<u>Column 2</u>
<u>JOHNSON'S BEACH LOT</u>	In entirety
<u>MARINA LOT</u>	In entirety
<u>MINET'S POINT PARK LOT</u>	In entirety
<u>NORTH CENTENNIAL LOT</u>	In entirety
<u>NORTH VICTORIA LOT</u>	In entirety
<u>SOUTH CENTENNIAL LOT</u>	In entirety
<u>SOUTH VICTORIA LOT</u>	In entirety
<u>SOUTHSHORE CENTRE LOT</u>	In entirety
<u>TIFFIN BOAT LAUNCH</u>	In entirety
<u>TYNDALE PARK LOT</u>	In entirety
<u>DOCK ROAD PARK LOT</u>	In entirety
<u>GABLES PARK LOT</u>	In entirety
<u>WHITE OAKS ROAD LOT</u>	In entirety
<u>LAKESHORE DRIVE</u>	Both sides between Simcoe Street and Minets Point Road
<u>ELLEN STREET</u>	West side from Victoria Street to Southern extent
<u>JOHN STREET</u>	South side from Bradford Street to Ellen Street
HYBRID PARKING LOTS	
<u>LAKESHORE LOT</u>	In entirety
<u>NORTH MARINA LOT</u>	In entirety
<u>SPIRIT CATCHER LOT</u>	In entirety